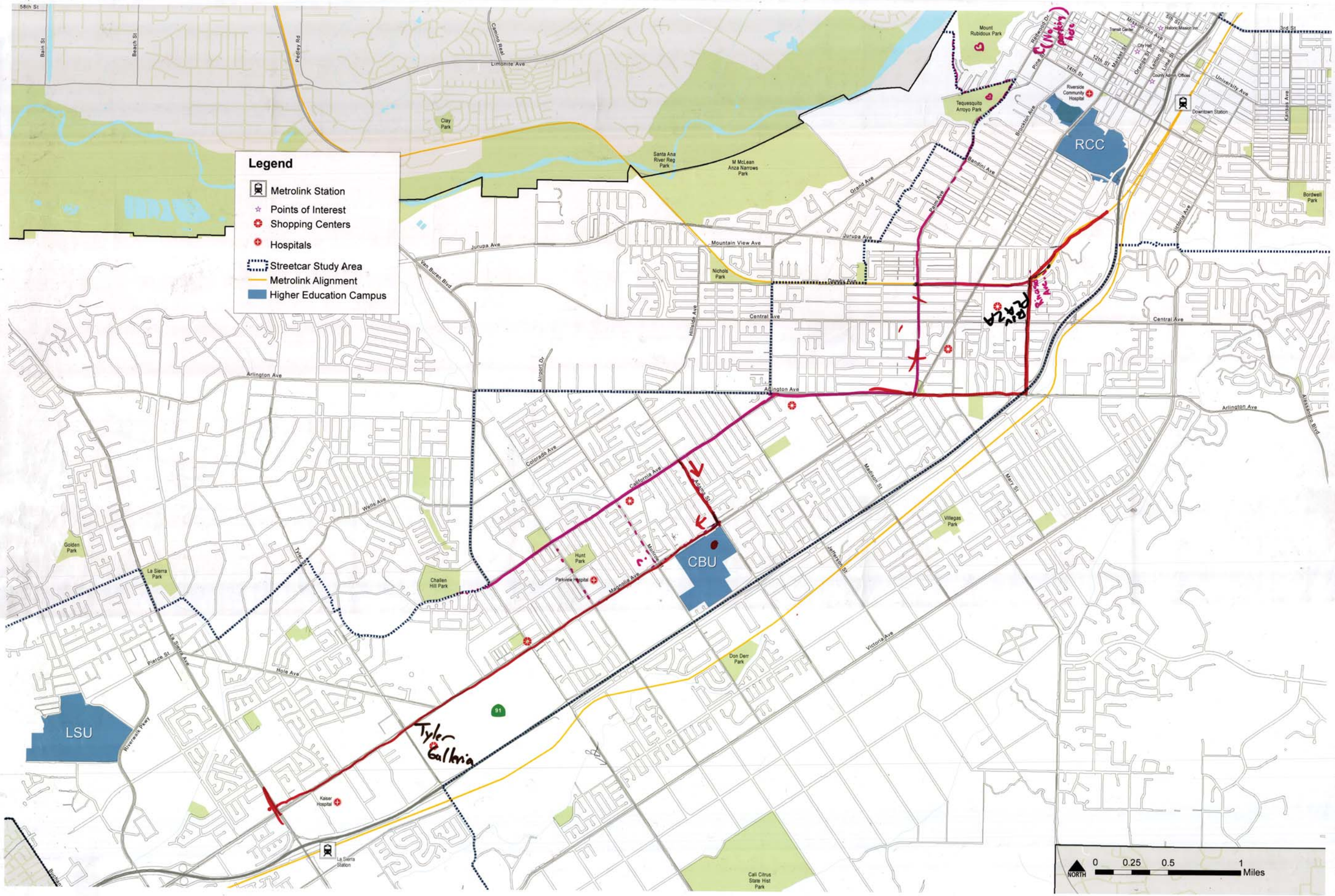

Riverside
RECONNECTS
STREETCAR STUDY

GROUP A

Alignment Map
(between Downtown and the Magnolia Corridor)

bae IBI PLACEWORKS

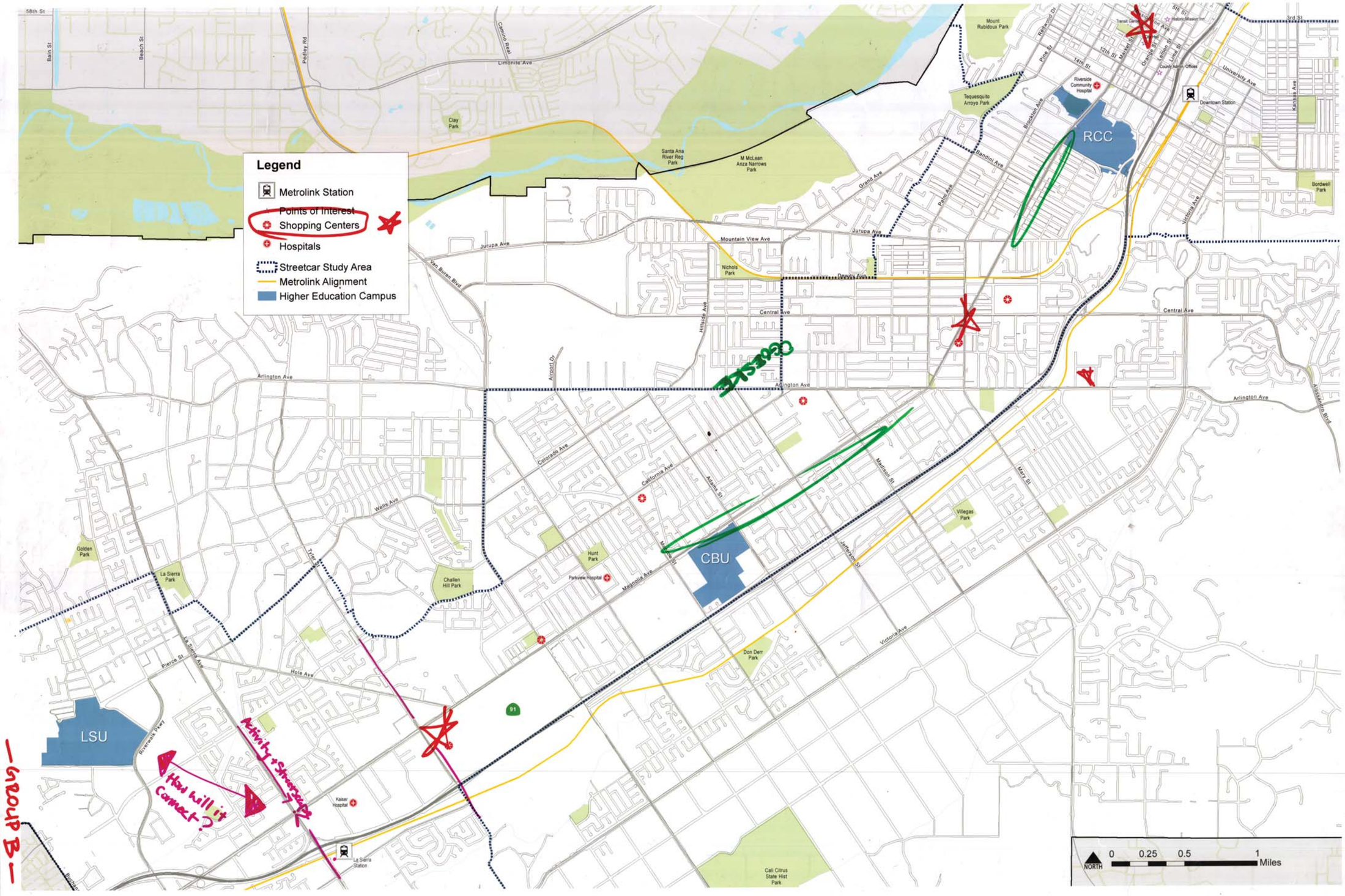

Riverside
RECONNECTS
STREETCAR STUDY

Alignment Map
(between Downtown and the Magnolia Corridor)

bae IBI PLACEWORKS

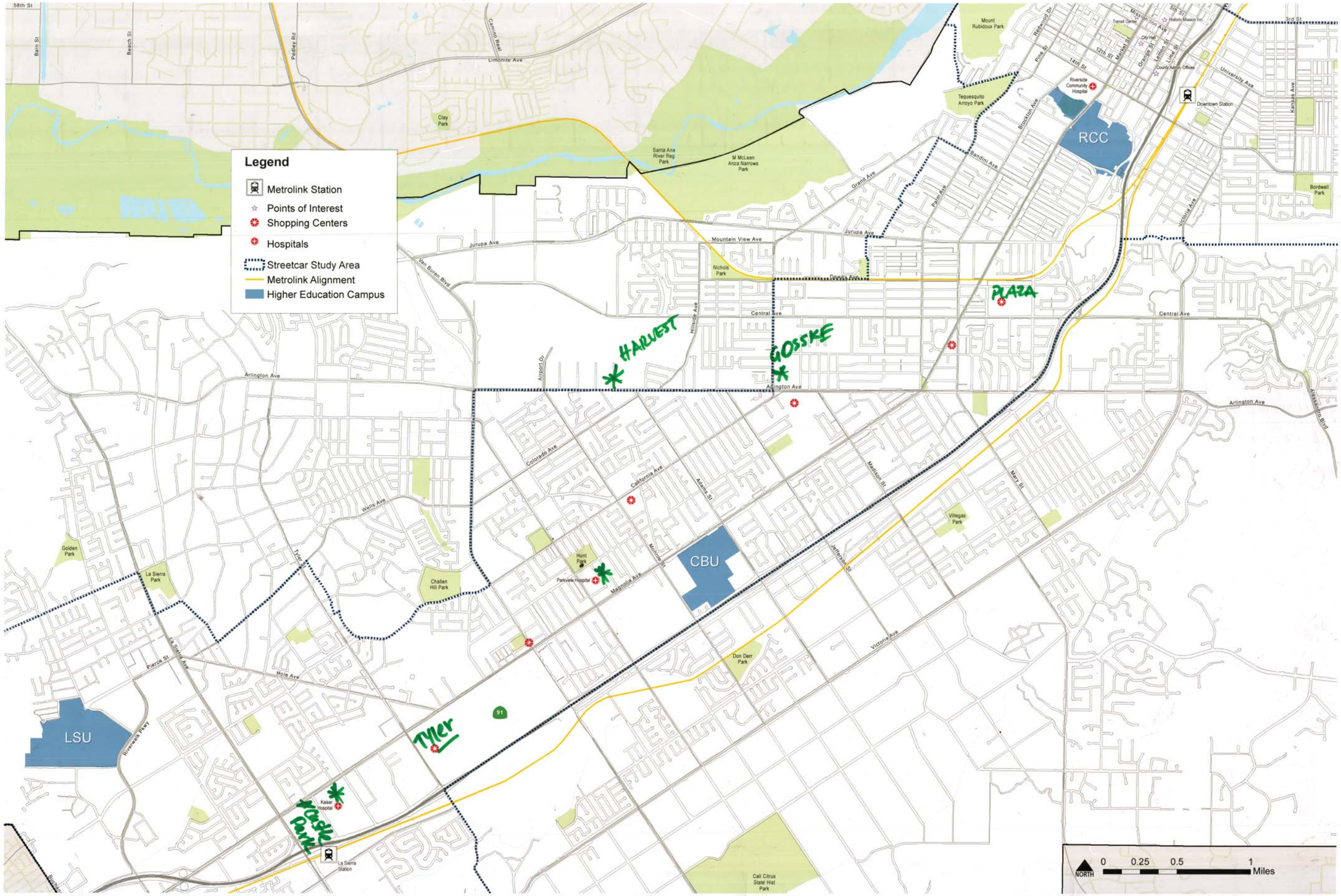

Riverside
RECONNECTS
STREETCAR STUDY

GROUP C

Alignment Map

(between Downtown and the Magnolia Corridor)

bae Urban Economics
IBI
PLACEWORKS

GROUP D

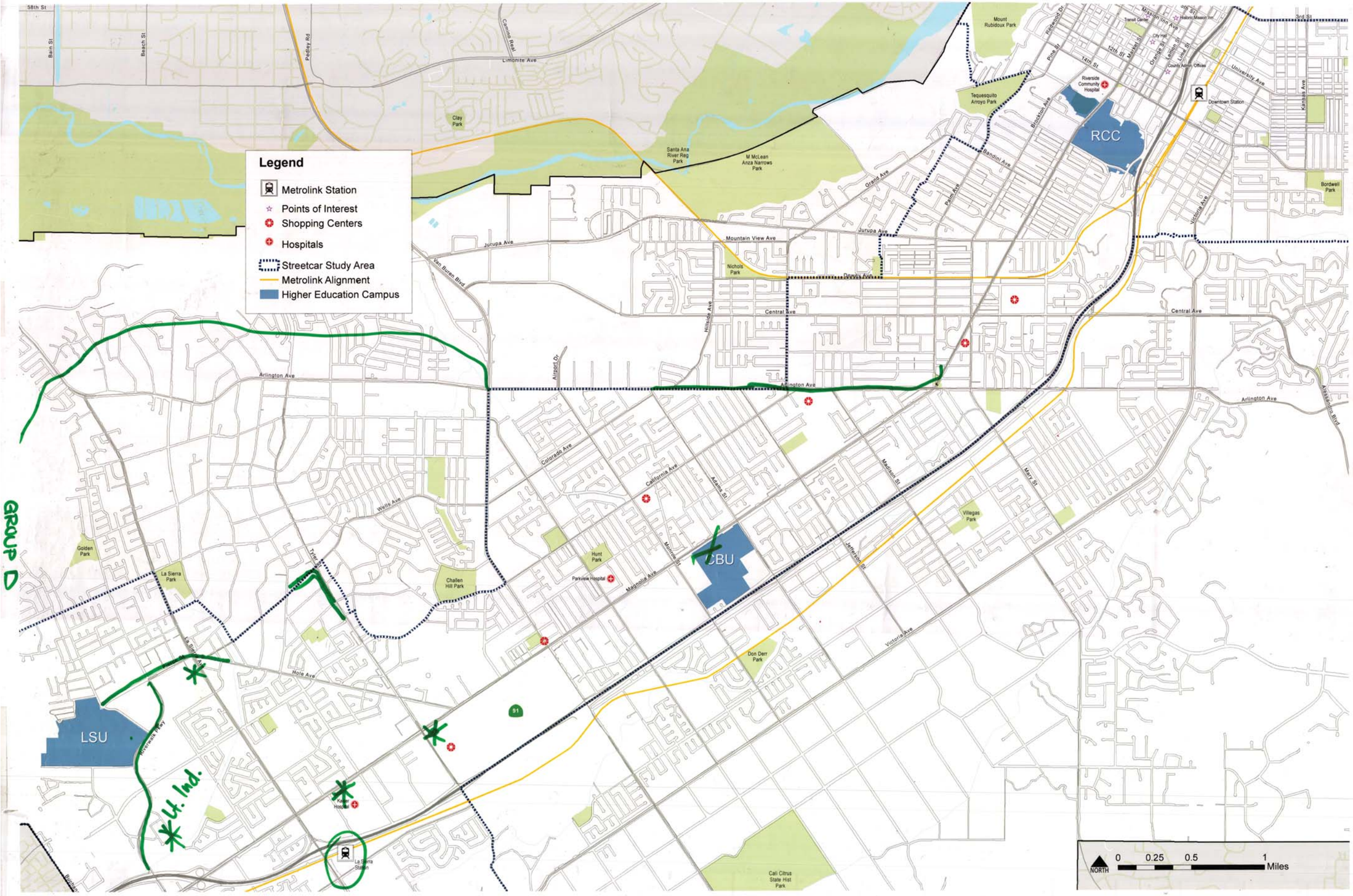

Riverside
RECONNECTS
STREETCAR STUDY

Alignment Map
(between Downtown and the Magnolia Corridor)

bae
IBI
PLACEWORKS

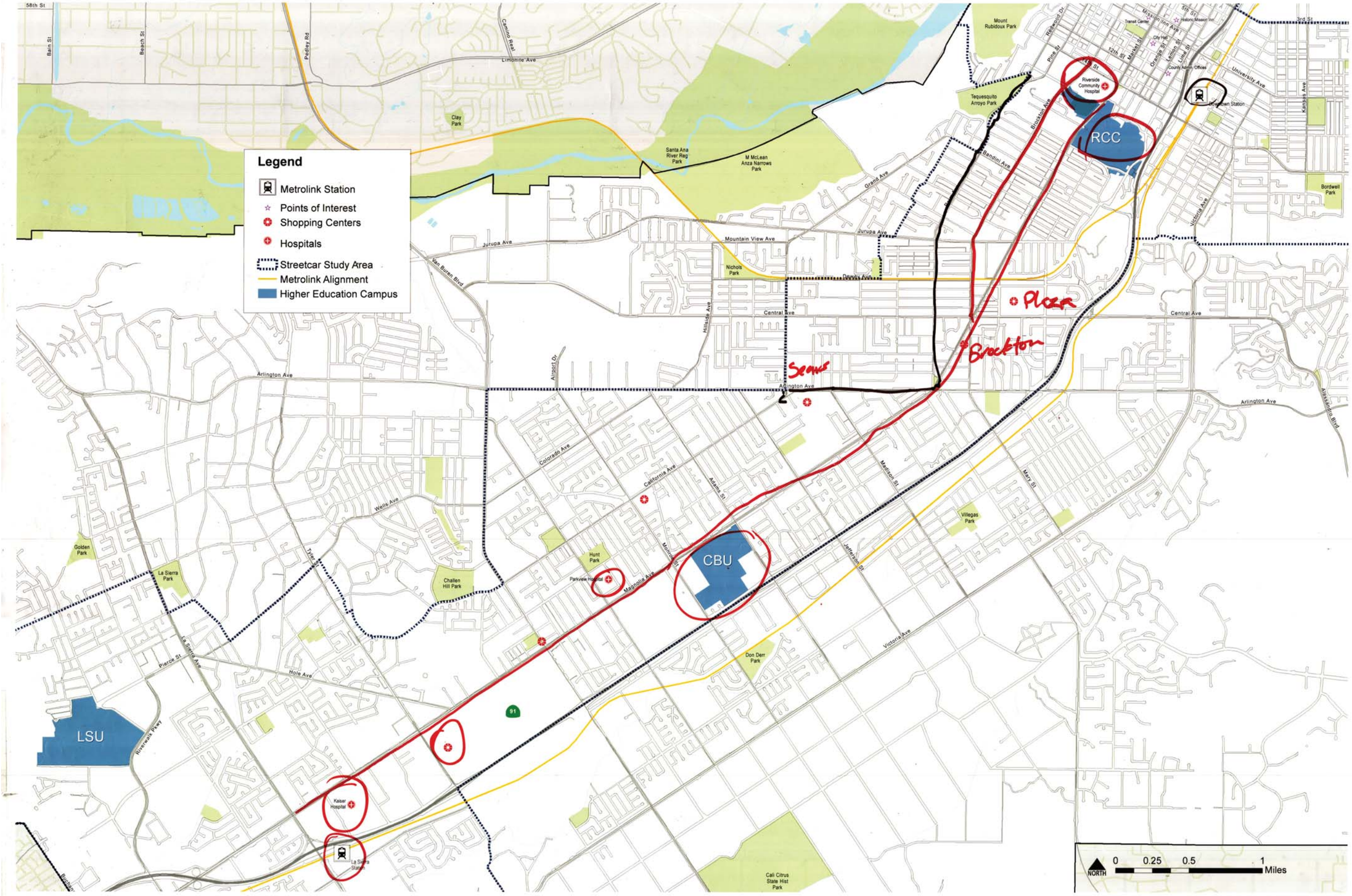

Riverside
RECONNECTS
STREETCAR STUDY

GROUP E

Alignment Map
(between Downtown and the Magnolia Corridor)

bae IBI PLACEWORKS