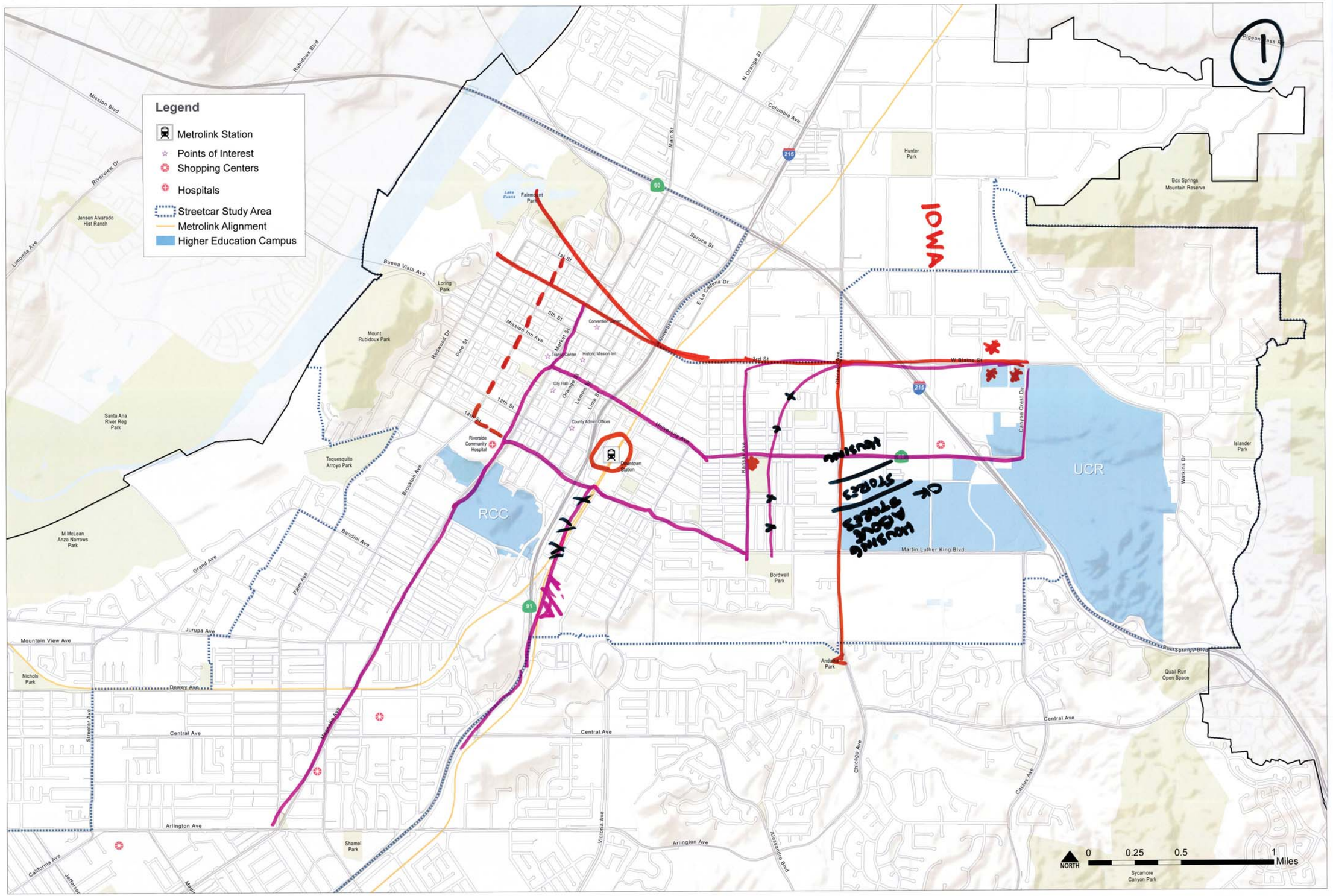
Legend
Metrolink Station
Points of Interest
Shopping Centers
Hospitals
Streetcar Study Area
Metrolink Alignment
Higher Education Campus
IOWA
UCR
RCC
Downtown Station
Riverside Community Hospital
Box Springs Mountain Reserve
Hunter Park
Fairmount Park
Lake Evans
Loring Park
Mount Rubidoux Park
Jensen Alvarado Hist Ranch
Santa Ana River Reg Park
Tequesquito Arroyo Park
M McLean Anza Narrows Park
Bordwell Park
Shamel Park
Sycamore Canyon Park
Islander Park
Quail Run Open Space
Nichols Park
Andulka Park
Mission Blvd
Rubidoux Blvd
Riverview Dr
Limonite Ave
Buena Vista Ave
Main St
N Orange St
Columbia Ave
Spruce St
La Cadena Dr
1st St
3rd St
5th St
12th St
14th St
Market St
Lime St
Orange St
Lemon St
Pine St
Redwood Dr
Brockton Ave
Bandini Ave
Palm Ave
Grand Ave
Jurupa Ave
Mountain View Ave
Dewey Ave
Streeter Ave
Central Ave
Arlington Ave
California Ave
Victoria Ave
Alessandro Blvd
Chicago Ave
Cactus Ave
Martin Luther King Blvd
Box Springs Blvd
Canyon Crest Dr
Watkins Dr
Kansas Ave
Madison St
Mission Inn Ave
Riverside Ave
Iowa Ave
Hole in the ground
Stores
Ok
0 0.25 0.5 1 Miles
NORTH
Riverside
RECONNECTS
STREETCAR STUDY
Alignment Map
(between Downtown and UCR)
bae Bay Area Economics
IBI
PLACEWORKS

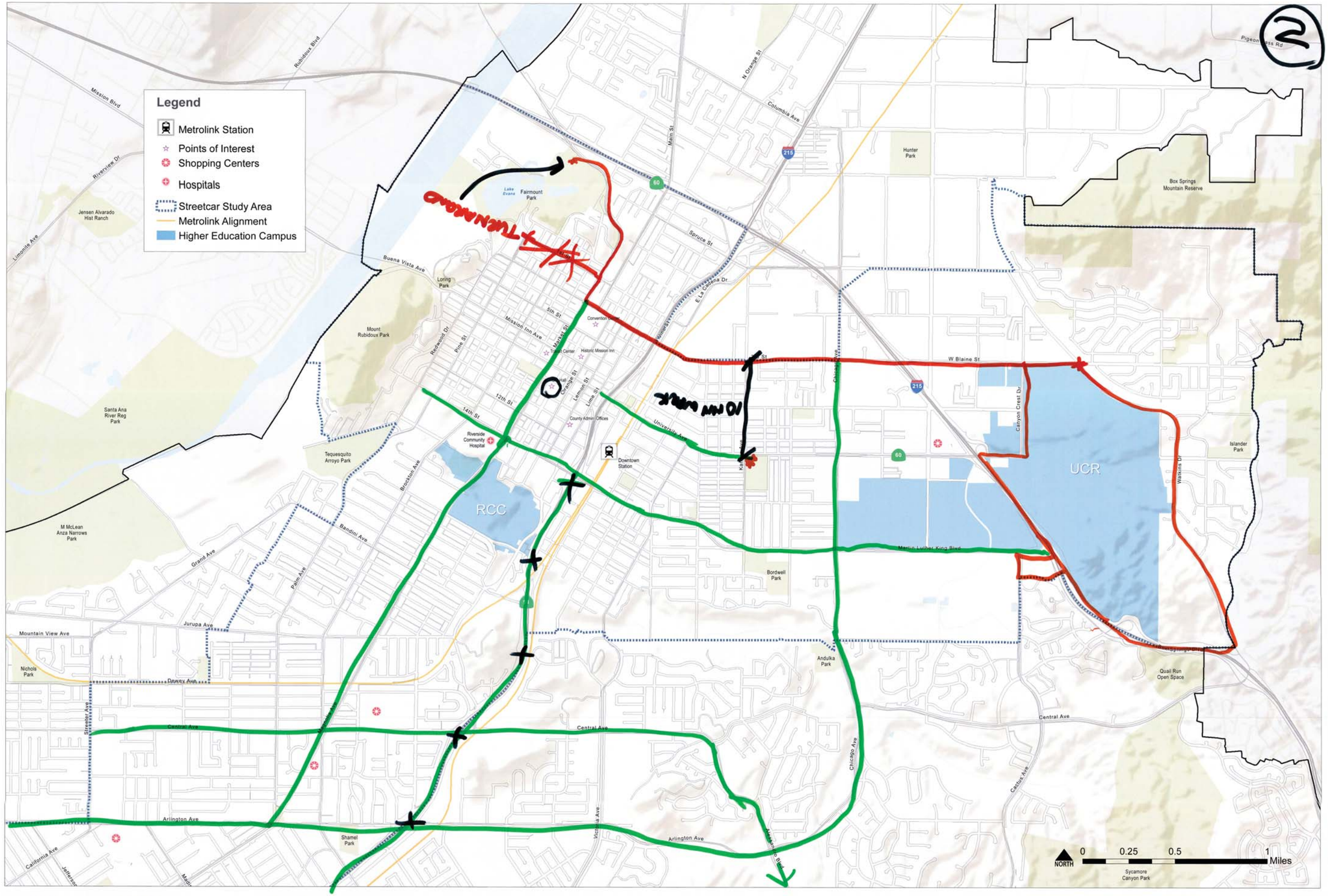


# Riverside RECONNECTS STREETCAR STUDY

## Alignment Map

(between Downtown and UCR)

bae Economics · IBI · PLACEWORKS

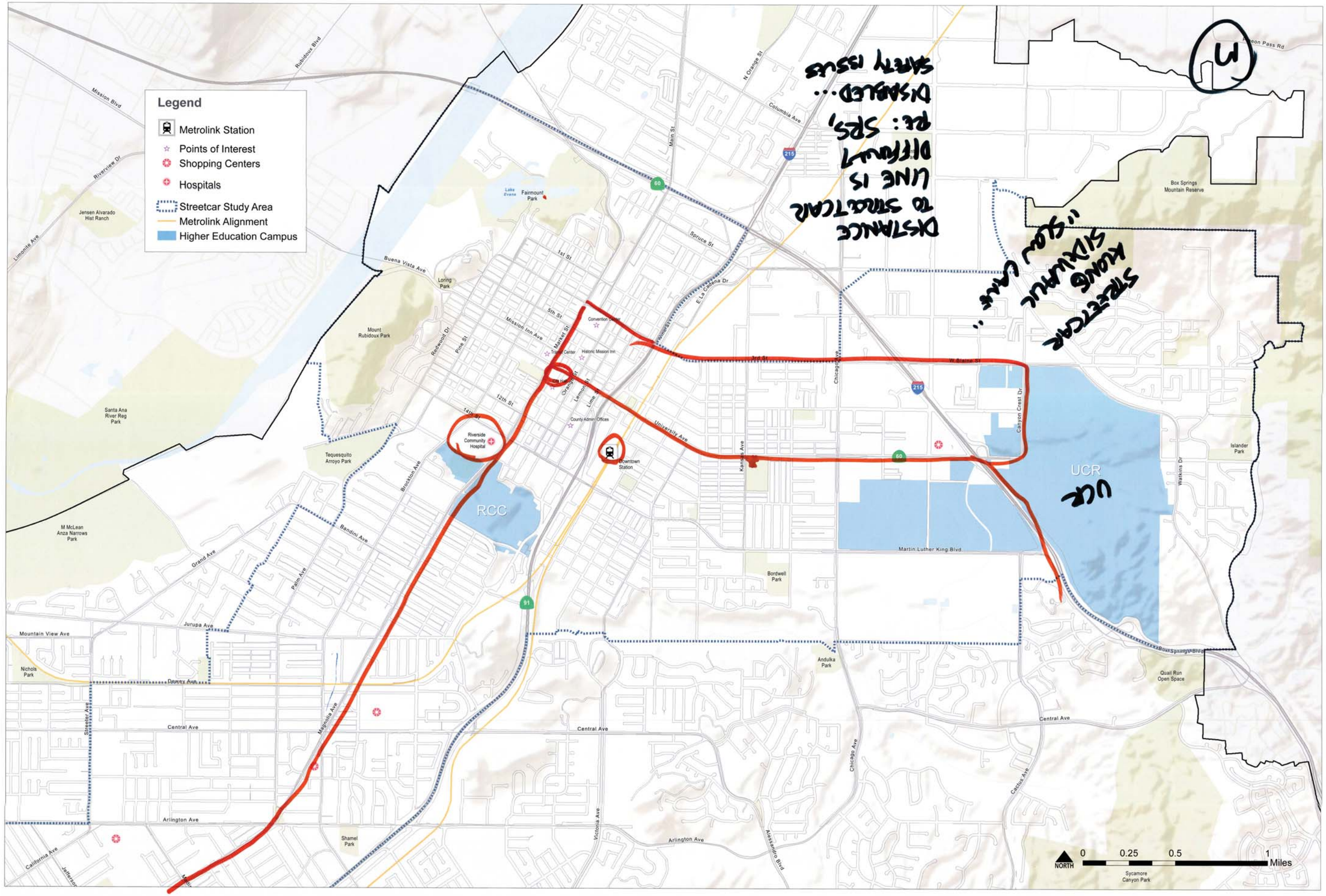


Riverside
RECONNECTS
STREETCAR STUDY

**Alignment Map**
(between Downtown and UCR)

bae Bay Area Economics
IBI
PLACEWORKS