

D.P.W.
To Terry

COPY

RESOLUTION NO. 7770

A RESOLUTION OF THE CITY COUNCIL OF THE CITY OF RIVERSIDE, CALIFORNIA, MAKING ITS ORDER VACATING CERTAIN PUBLIC UTILITY EASEMENTS.

WHEREAS, on the 23rd day of April, 1957, Ordinance No. 2500 of the City of Riverside, California, was adopted, declaring the intention of the City Council to vacate certain public utility easements, pursuant to the provisions of the Public Service Easements Vacation Law; and,

WHEREAS, in said ordinance the time of hearing was set for Tuesday, June 18, 1957, at 10:00 o'clock A. M. in the Council Chambers located in the City Hall, Seventh and Orange Streets, Riverside, California, at which said time and place all persons interested in or objecting to the proposed vacation be allowed to be heard; and,

WHEREAS, notice of hearing was given as provided by Section 90441 of the Government Code of the State of California; and,

WHEREAS, a hearing of the ordinance of intention was had before said legislative body at the time and place fixed, at which time the evidence offered by persons interested was heard by the legislative body; and the legislative body found from all of the evidence submitted that the public utility easements which the legislative body declared its intention to vacate are unnecessary for present or prospective public use.

NOW, THEREFORE, IT IS ORDERED by the City Council of the City of Riverside, California, that the hereinafter described public utility easements in the City of Riverside, County of Riverside, State of California, and described as follows:

Public Utility Easements over and across certain lots of the H. C. Peters Tract, as shown on map on file in Book 22, page 99 of Maps, Records of Riverside County, California, being more particularly described as follows:

A Public Utility Easement, 10 feet in width, the centerline of said Public Utility Easement being

1 the Northerly line of Lot 3 of said H. C. Peters Tract
2 and extending Westerly from the Northeast corner of
said Lot 3, a distance of 55 feet.

3 Also, a Public Utility Easement, 10 feet in width,
4 the centerline of said Public Utility Easement beginning
5 at a point on the East line of Lot 4, of said H. C.
Peters Tract, which bears South a distance of 65.25
feet from the Northeast corner of said Lot 4 and
extending Westerly from said East line 55 feet.


6 Also, a Public Utility Easement, 10 feet in width,
7 the centerline of said Public Utility Easement being
the Northerly line of Lot 5 of said H. C. Peters Tract
and extending Westerly from the Northeast corner of
said Lot 5, a distance of 55 feet.

8 Also, a Public Utility Easement, 10 feet in width,
9 the centerline of said Public Utility Easement being
the Northerly line of Lot 7 of said H. C. Peters Tract
10 and extending Westerly from the Northeast corner of
said Lot 7, a distance of 55 feet;


11 are unnecessary for present or prospective public use, and that
12 the same be and are hereby vacated.

13 IT IS FURTHER ORDERED that the City Clerk cause a certified
14 copy of this order, attested by him under seal, to be recorded in
15 the Office of the County Recorder of Riverside County, California.

16
17 ADOPTED by the City Council, signed by the Mayor, and
18 attested by the City Clerk this 18th day of June
19 1957.

20
21 
22 Mayor of the City of Riverside

23 ATTEST:

24
25 
26 City Clerk of the City of Riverside

1
2
3
4
5
6
7
8
9
10
11
12
13
14
15
16
17
18
19
20
21
22
23
24
25
26
27
28
29
30
31
32


I, W. G. Waite, City Clerk of the City of Riverside,
California, hereby certify that the foregoing resolution was
duly and regularly introduced and adopted by the City Council
of the said City at its meeting held on the 18th day of
June, 1957, by the following vote, to wit:

Ayes: Councilmen Backstrand, Bergin, Bonnett, Johnson, O'Neill,
Smutz and Voris.

Noes: None.

Absent: None.

IN WITNESS WHEREOF, I have hereunto set my hand and affixed
the official seal of the City of Riverside, California, this
18th day of June, 1957.



City Clerk of the City of Riverside