

S.W.  
Jerry

RESOLUTION NO. 7940

RESOLUTION OF THE CITY COUNCIL OF THE CITY OF RIVERSIDE, CALIFORNIA, ACCEPTING AND NAMING KANE STREET AS A CITY STREET.

RESOLVED by the City Council of the City of Riverside that the name "KANE STREET" be and is hereby adopted for and applied to the street located on the land in the City of Riverside, County of Riverside, State of California, described as follows:

That portion of lot two (2) of the Southern California Colony Association land as shown by map on file in Book 7, at page 3 of Maps, records of San Bernardino County, California, more particularly described as follows:

Commencing at the intersection of the center lines of Fourteenth Street, 66 feet in width, and Olive-wood Avenue, 50 feet in width;

Thence South 29° 47' 32" West, along the center line of said Olive-wood Avenue, a distance of 394.19 feet;

Thence South 60° 12' 28" East a distance of 25 feet to a point on the southeasterly line of said Olive-wood Avenue and the true point of beginning of this description;

Thence continuing South 60° 12' 28" East, a distance of 139.45 feet;

Thence South 64° 33' 31" East a distance of 130.94 feet to a tangent curve concave to the north with a radius of 15 feet;

Thence easterly along said curve through an angle of 37° 31' 45" an arc length of 9.93 feet to a point on the northwesterly line of Mulberry Street, 50 feet in width;

Thence South 29° 43' 30" West along said northwesterly line a distance of 97.87 feet to a curve concave to the south with a radius of 15 feet, the initial radius bears South 71° 32' 20" West;

Thence westerly along said curve through an angle of 46° 05' 51" an arc length of 12.07 feet;

Thence North 64° 33' 31" West a distance of 126.85 feet;


Thence North 60° 12' 28" West a distance of 141.35 feet to a point on the southeasterly line of said Olive-wood Avenue;

Thence North 29° 47' 32" East along said southeasterly line a distance of 50 feet to the true point of beginning;

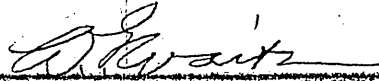
and that said street be and is hereby accepted as a city street.

Said street is accepted and so named after receiving and considering the recommendation of the Planning Commission of the City of Riverside.

1 ADOPTED by the City Council and signed by the Mayor and  
2 attested by the City Clerk this 22nd day of October, 1957.  
3

4   
5 Mayor of the City of Riverside

6 Attest:

7  
8   
9 City Clerk of the City of Riverside


10  
11  
12 I, W. G. Walke, City Clerk of the City of Riverside, Cali-  
13 fornia, hereby certify that the foregoing resolution was duly  
14 and regularly introduced and adopted by the City Council of  
15 said City at its meeting held on the 22nd day of October,  
16 1957, by the following vote, to-wit:

17  
18 Ayes: Councilmen Backstrand, Bergin, Johnson, O'Neill, Smutz and  
19 Voris.

20 Nays: None.

21 Absent: Councilman Bonnett.

22 IN WITNESS WHEREOF I have hereunto set my hand and affixed  
23 the official seal of the City of Riverside, California, this  
24 22nd day of October, 1957.  
25

26   
27 City Clerk of the City of Riverside

28  
29  
30  
31 Book 2168/105  
32 10/24/57  
Res 7940  
10/17/57