

ENCROACHMENT PERMIT

Pursuant to Resolution No. 11065 of the City of Riverside, permission is hereby granted to Robert B. Blumenthal and
Martin E. Blumenthal
7121 Magnolia Avenue
Riverside, CA 92504

their heirs and assigns, hereinafter referred to as "Permittee" to use and occupy the following described property.

All that portion of an alley adjacent to the northwesterly line of Lot 4 of Assessor's Map No. 6, as shown by map recorded in Book 1, Page 6 of Assessor's Maps, Records of Riverside County.

in accordance with the terms hereof.

1. Permittee shall use and occupy the described property only in the manner and for the purposes as follows:

To maintain an existing private underground electrical distribution line as shown by Exhibit "A" attached and made a part hereof by this reference.

2. Permittee, by acceptance of the benefits hereunder, acknowledges title to the property to be in the City of Riverside and waives any right to contest the validity of the dedication or grant.

3. Permittee acknowledges that the described property is the site of a proposed or planned public improvement and that, accordingly, all rights and privileges of use permitted shall cease and expire upon notice of revocation by the City. Upon the expiration or revocation, Permittee shall, within the time prescribed by the City, remove all improvements or obstructions placed, constructed or maintained by the Permittee. If the Permittee fails to abide by the removal order of the City within the time prescribed, the City shall have the right to remove and destroy the improvements without reimbursement to the Permittee and the cost of such removal shall be paid by the Permittee to the City of Riverside and shall constitute a debt owed to the City of Riverside.

4. Permittee, by acceptance hereof, waives the right of claim, loss, damage or action against the City of Riverside arising out of or resulting from revocation, termination, removal of the improvements or any action of the City of Riverside, its officers, agents or employees taken in accordance with the terms hereof.

5. Finding and determination by the City Council of the City of Riverside that the Permittee, or his heirs and assigns or successors in interest, are in default of the terms hereunder shall be cause for revocation.

6. Permittee herewith agrees to hold the City of Riverside harmless from and against all claims, demands, costs, losses, damages, injuries, action for damages and/or injuries, and liability growing or arising out of or in connection with the construction, encroachment, and/or maintenance to be done by Permittee or his agents, employees or contractors within the described property.

DATED: July 24, 1981

CITY OF RIVERSIDE, a municipal corporation

By Al B. Brown Mayor

Attest Alia G. Lane City Clerk

The foregoing is accepted by:

Robert C. Walters
(Signature(s) of Permittee)

APPROVED AS TO CONTENT

Robert C. Walters
Department Head

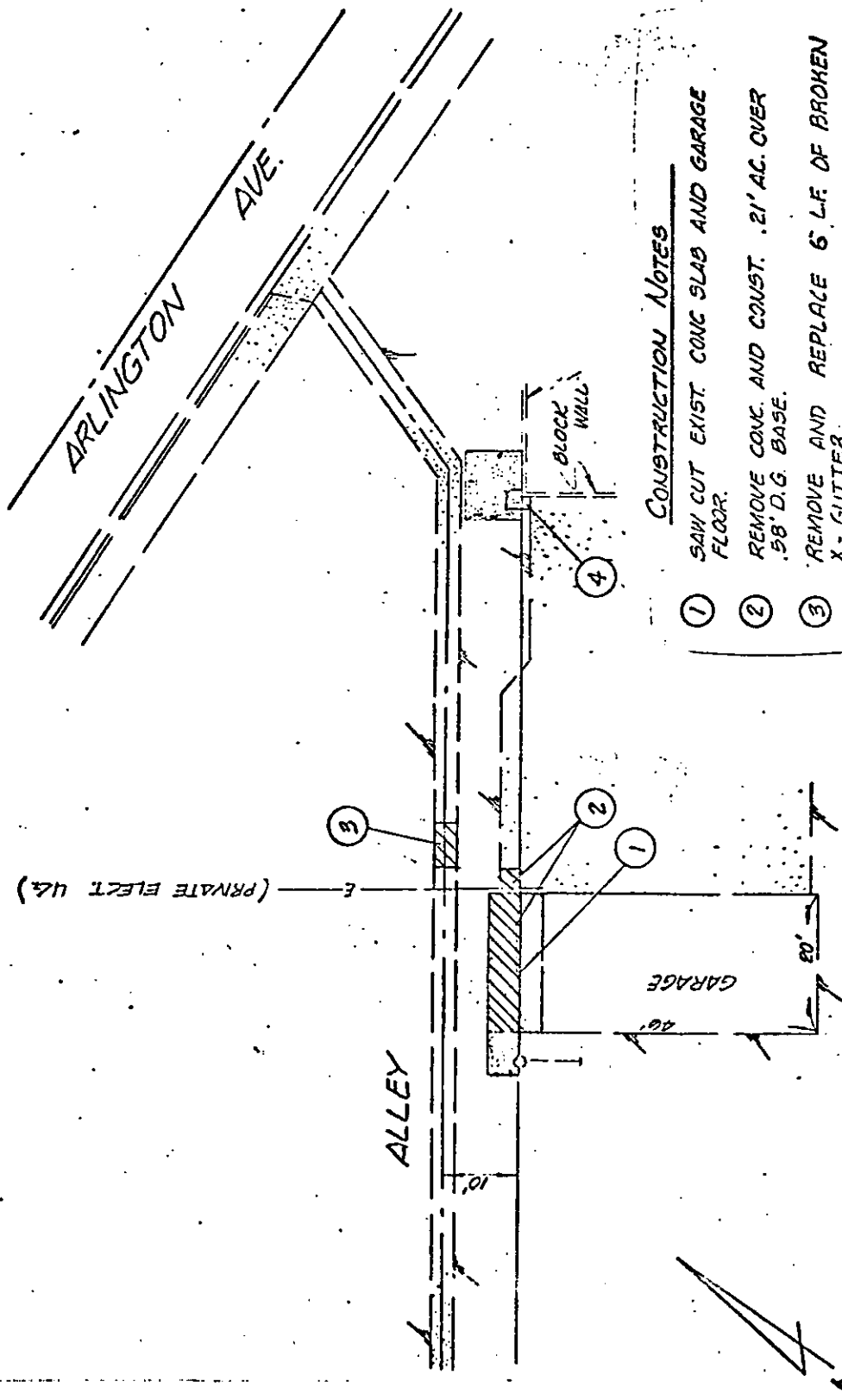
APPROVED AS TO FORM

John Woodhead
City Attorney

CITY MANAGER APPROVAL

Robert C. Fremont
for City Manager

EXHIBIT 'A'



CONSTRUCTION NOTES

- ① SAW CUT EXIST. CONC SLAB AND GARAGE FLOOR.
- ② REMOVE CONC. AND CONST. .21' AC. OVER .58' D.G. BASE.
- ③ REMOVE AND REPLACE 6' L.F. OF BROKEN X-GUTTER.
- ④ REMOVE CORNER OF BLOCK WALL AND FOUNDATION AS NECESSARY.

Wm. Pt

**ALLEY IMPROVEMENTS AT
7121 MAGNOLIA AVE.**


APPROVED BY: *William D. Stanger* 6-22-81
SUP. DIRECTOR OF PUBLIC WORKS DATE

L-185

ADAPTED FROM R-1452

INDICATES REMOVE P.C.C.

INSTALL .21' AC. OVER .58' D.G. OR AC. OVERLAY AS DIRECTED.

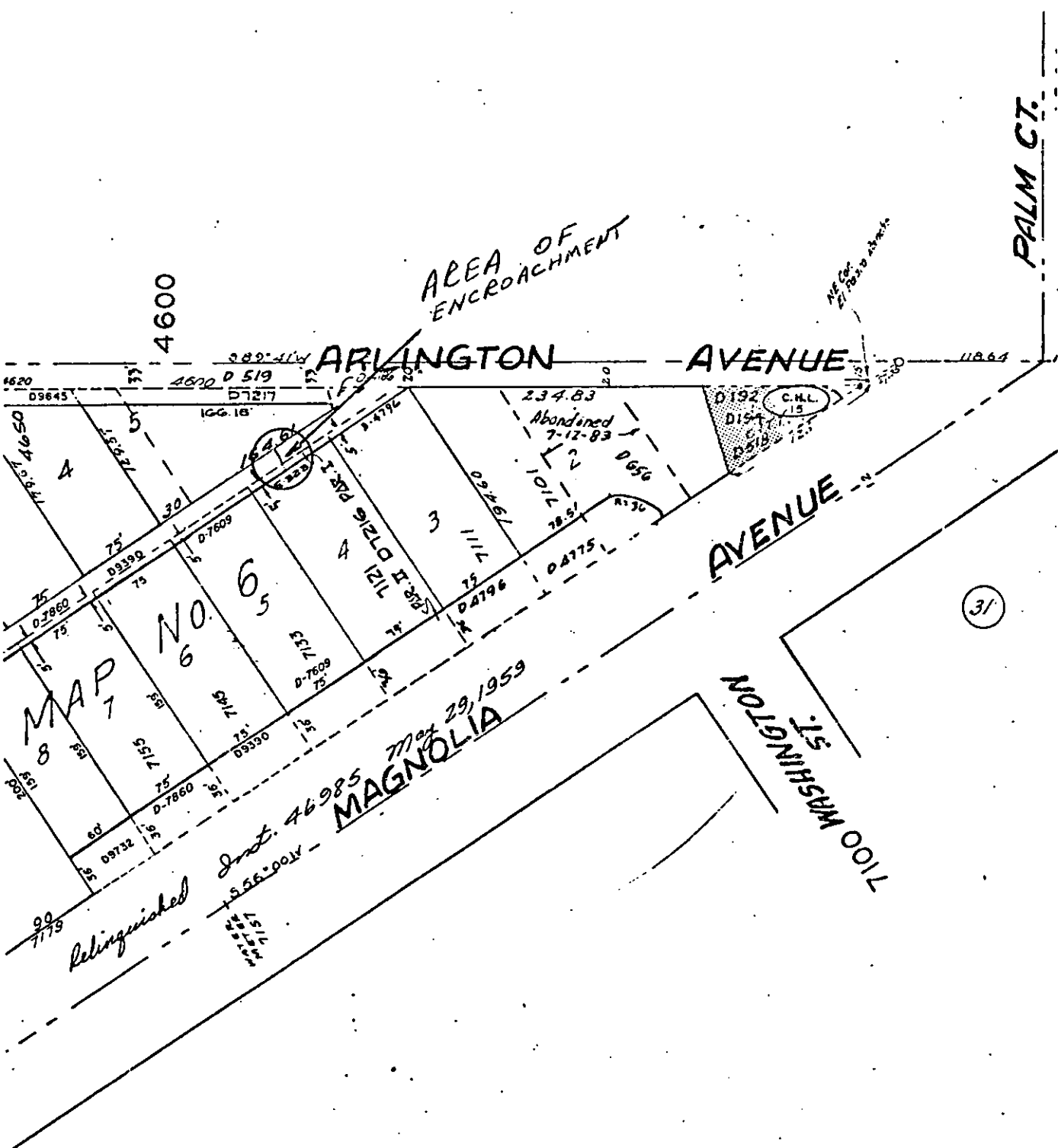


CITY OF RIVERSIDE, CALIFORNIA

SHEET 1 OF 2

SCALE: 1" = 20' DRAWN BY *DRY* DATE 6/25/81 SUBJECT: Encroachment Permit - 7121 MAGNOLIA AVE.

EXHIBIT 'A'



· CITY OF RIVERSIDE, CALIFORNIA ·

SHEET 2 OF 2

SCALE: 1" = 100'

DRAWN BY — DATE 6/25/81

SUBJECT: Encroachment Permit -

E-796