

219264

Recording requested by:

And when recorded, mail to:

City of Riverside
Public Works Department
3900 Main Street
Riverside, CA 92522

RECEIVED FOR RECORD
4:00 Min. Past 3 o'clock P.M.
At Request of
Heubens, Robertson

Book 1980, Page 219264

NOV 21 1980

Recorded in Official Records
of Riverside County, California

D. D. S. Recorder

FEES \$ 3

This space for Recorder's use

PLANNING COMMISSION
of the
CITY OF RIVERSIDE

CERTIFICATE OF COMPLIANCE
(Waiver of Parcel Map PMW- 22-790)

Property Owner(s): DOUGLAS G. JACOBS and KAREN L. JACOBS

Pursuant to Section 18.38.030 of the Riverside Municipal Code, the Planning Commission of the City of Riverside hereby declares that on December 18, 1979, a waiver of parcel map for a lot line adjustment was granted for the following described real property located in the City of Riverside, County of Riverside, State of California, which property thereby created complies with the California Subdivision Map Act and Title 18 of the Riverside Municipal Code.

Lot 5 together with Lot 6 all in Block 5 of Orange Acres as shown by map on file in Book 13 of Maps at Page 7 thereof records of Riverside County, California.

EXCEPTING THEREFROM the northwesterly 4.00 feet thereof as conveyed to the City of Riverside by deed recorded February 29, 1980, as Instrument No. 40632, Official Records of Riverside County, California.

DESCRIPTION APPROVAL
George P. Hutchins 11/19/80 by *DLF*
Surveyor

This action does not supersede, modify or affect any requirement of provisions of the Riverside Municipal Code pertaining to building or zoning regulations.

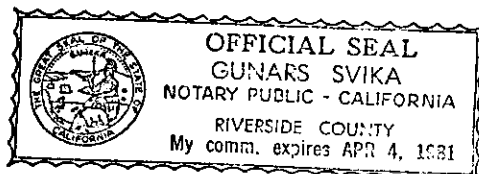
PLANNING COMMISSION OF THE
CITY OF RIVERSIDE

Dated: *NOV. 19, 1980*

By *Mark Carlson*
Planning Director
City of Riverside

STATE OF CALIFORNIA))
) ss.
COUNTY OF RIVERSIDE)

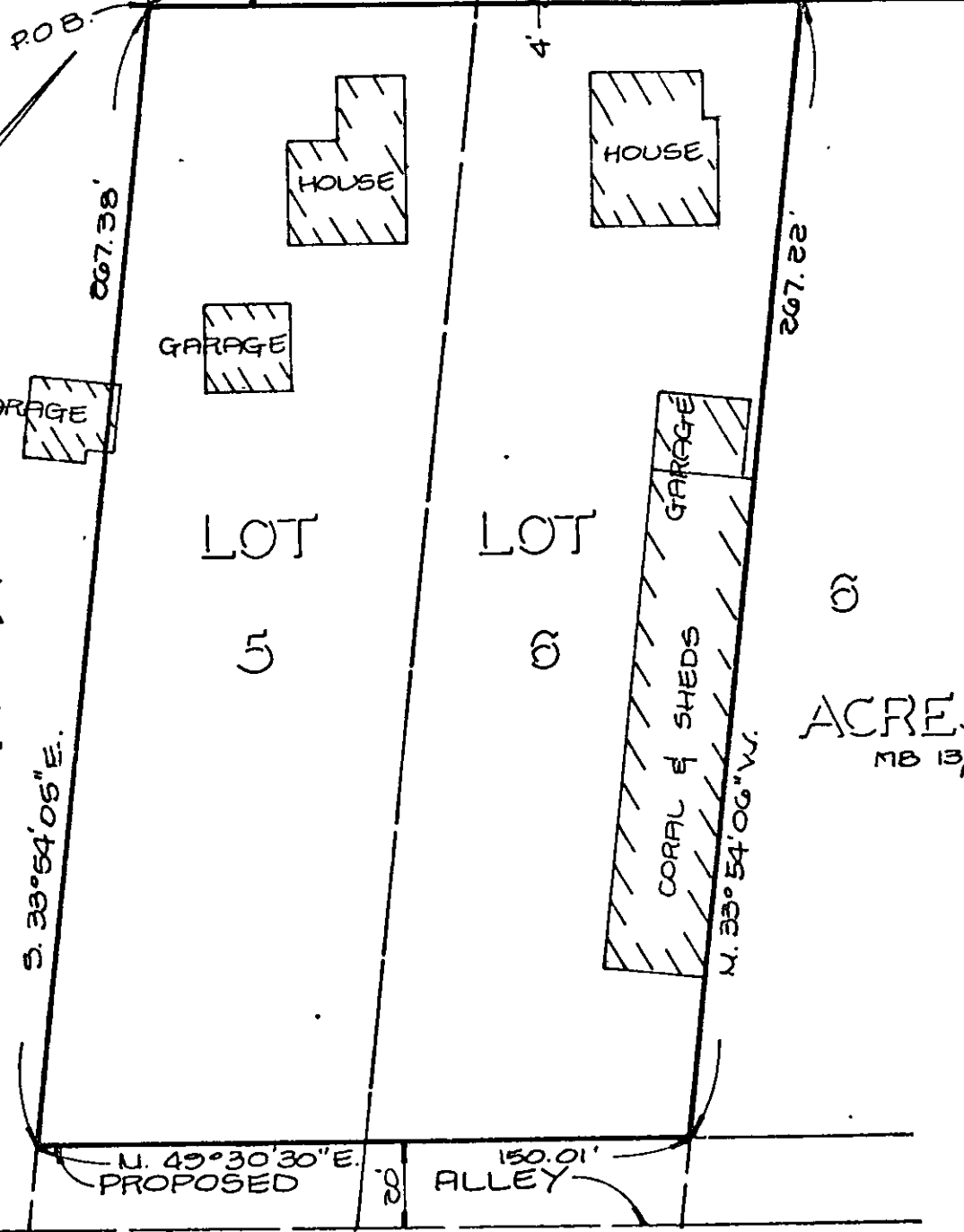

On NOV. 19, 1980, before me, the undersigned, a Notary Public in and for said County and State, personally appeared *MARCE GARDNER*, known to me to be the Planning Director of the City of Riverside and known to me to be the person who executed the within instrument on behalf of the Planning Commission of the City of Riverside, and acknowledged to me that said Planning Commission executed the same.



Guna Svika
Notary Public in and for said County and State

MARY STREET

INDIANA AVENUE



BLOCK ORANGE

LOT 5

LOT 8

ACRES NB 13/7

S. 33° 54' 06" E.

N. 33° 54' 06" W.

N. 49° 30' 30" E. PROPOSED

150.01' ALLEY

A.T. & S.F.

RAILROAD

MAP NUMBER _____

RECEIVED _____

PAID _____

S. R/W _____

PMU-22-2910