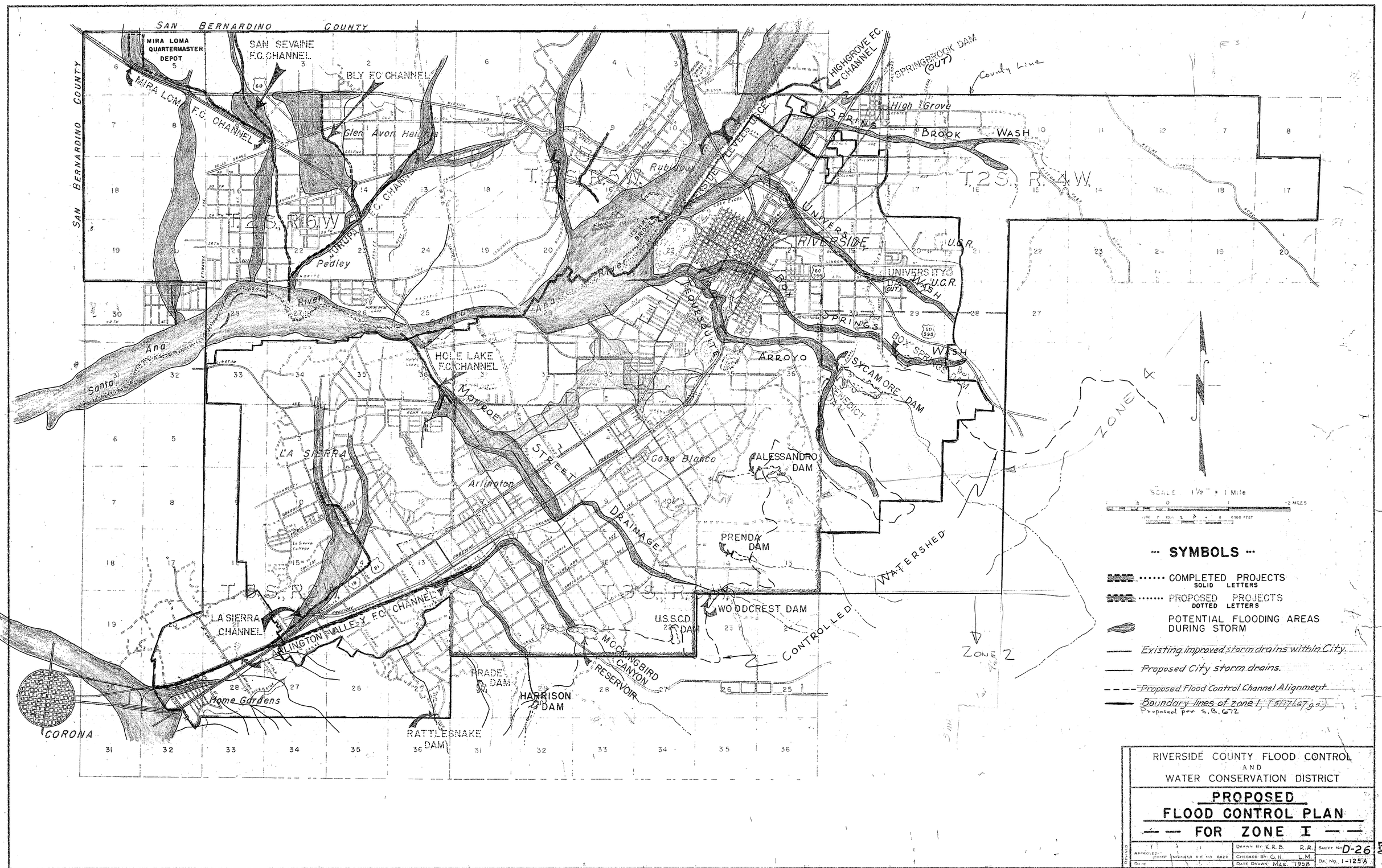
SAN BERNARDINO COUNTY
MIRA LOMA QUARTERMASTER DEPOT
SAN SEVAINE F.C. CHANNEL
BLY F.C. CHANNEL
MIRA LOMA F.C. CHANNEL
Glen Avon Heights
JURUPA F.C. CHANNEL
Pedley
Santa Ana River
HOLE LAKE F.C. CHANNEL
MONROE STREET DRAINAGE
LA SIERRA
Arlington
Casa Blanca
ALESSANDRO DAM
PRENDA DAM
WOODCREST DAM
U.S.S.C.D. DAM
MOCKINGBIRD CANYON RESERVOIR
HARRISON DAM
PRADE DAM
RATTLESNAKE DAM
LA SIERRA CHANNEL
ARLINGTON VALLEY F.C. CHANNEL
Home Gardens
CORONA
HIGHGROVE F.C. CHANNEL
SPRINGBROOK DAM (OUT)
County Line
High Grove
SPRING BROOK WASH
RIVERSIDE
UNIVERSITY WASH
U.C.R.
BOX SPRINGS WASH
SYCAMORE DAM
ARROYO
TEQUESQUITE
ZONE 4
ZONE 2
CONTROLLED WATERSHED
SCALE 1½" = 1 Mile
SYMBOLS
COMPLETED PROJECTS SOLID LETTERS
PROPOSED PROJECTS DOTTED LETTERS
POTENTIAL FLOODING AREAS DURING STORM
Existing improved storm drains within City.
Proposed City storm drains.
Proposed Flood Control Channel Alignment
Boundary lines of zone 1, (5/17/67 g.s.)
Proposed per S.B. 672
RIVERSIDE COUNTY FLOOD CONTROL AND WATER CONSERVATION DISTRICT
PROPOSED FLOOD CONTROL PLAN FOR ZONE I
DRAWN BY K.R.B. R.R.
CHECKED BY G.H. L.M.
DATE DRAWN MAR. 1958
SHEET NO. D-26
DR. NO. 1-125A

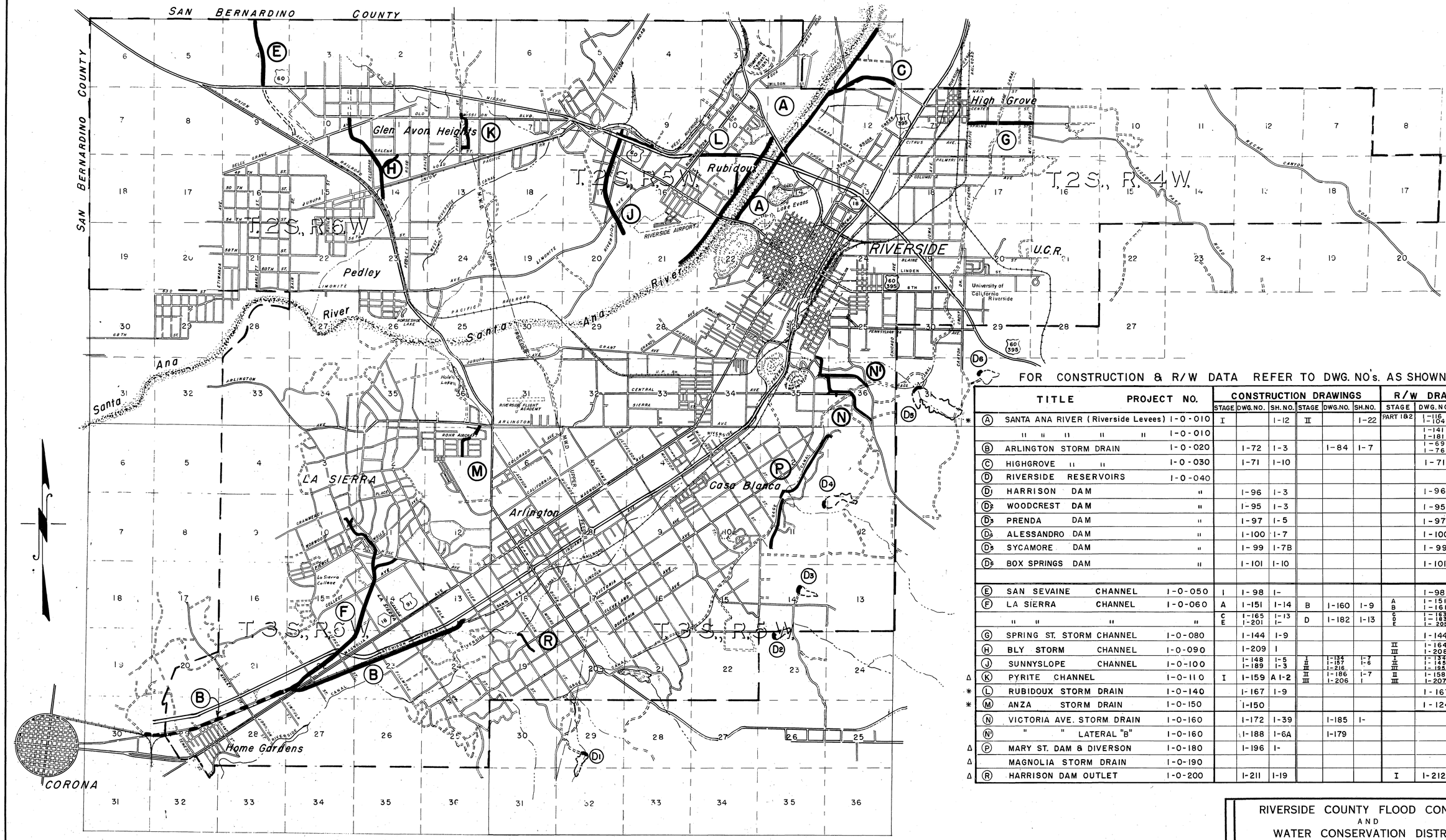


FOR CONSTRUCTION & R/W DATA REFER TO DWG. NO's. AS SHOWN BELOW

| | TITLE | PROJECT NO. | CONSTRUCTION DRAWINGS STAGE | DWG. NO. | SH. NO. | STAGE | DWG. NO. | SH. NO. | R/W DRAWINGS STAGE | DWG. NO | SH. NO. |
|---|---|---|---|---|---|---|---|---|---|---|---|
| * | (A) SANTA ANA RIVER (Riverside Levees) | 1-0-010 | I | | 1-12 | II | | 1-22 | PART 1&2 | 1-116<br>1-104 | 1-4<br>1-1A |
| | " " " " " | 1-0-010 | | | | | | | | 1-141 A<br>1-181 | 1-5<br>1-5 |
| | (B) ARLINGTON STORM DRAIN | 1-0-020 | | 1-72 | 1-3 | | 1-84 | 1-7 | | 1-69<br>1-76 | 1-<br>1-A |
| | (C) HIGHGROVE " " | 1-0-030 | | 1-71 | 1-10 | | | | | 1-71 | 1 |
| | (D) RIVERSIDE RESERVOIRS | 1-0-040 | | | | | | | | | |
| | (D1) HARRISON DAM | " | | 1-96 | 1-3 | | | | | 1-96 | B |
| | (D2) WOODCREST DAM | " | | 1-95 | 1-3 | | | | | 1-95 | B |
| | (D3) PRENDA DAM | " | | 1-97 | 1-5 | | | | | 1-97 | 1-A |
| | (D4) ALESSANDRO DAM | " | | 1-100 | 1-7 | | | | | 1-100 | 7 A |
| | (D5) SYCAMORE DAM | " | | 1-99 | 1-7B | | | | | 1-99 | 7-B<br>1-A |
| | (D6) BOX SPRINGS DAM | " | | 1-101 | 1-10 | | | | | 1-101 | 1-C |
| | | | | | | | | | | | |
| | (E) SAN SEVAINE CHANNEL | 1-0-050 | I | 1-98 | 1- | | | | | 1-98 | 1 |
| | (F) LA SIERRA CHANNEL | 1-0-060 | A | 1-151 | 1-14 | B | 1-160 | 1-9 | A<br>B | 1-151<br>1-161 | 13<br>1-4 |
| | " " " | " | C<br>E | 1-165<br>1-201 | 1-13<br>1- | D | 1-182 | 1-13 | C<br>D<br>E | 1-163<br>1-183<br>1-205 | 1-3<br>1-4<br>1-3 |
| | (G) SPRING ST. STORM CHANNEL | 1-0-080 | | 1-144 | 1-9 | | | | | 1-144 | 2,3,5,6,7 |
| | (H) BLY STORM CHANNEL | 1-0-090 | | 1-209 | 1 | | | | II<br>III | 1-164<br>1-208 | 1-5<br>1-5 |
| | (J) SUNNYSLOPE CHANNEL | 1-0-100 | | 1-148<br>1-189 | 1-5<br>1-3 | I<br>II<br>III | 1-134<br>1-157<br>1-216 | 1-7<br>1-6 | I<br>II<br>III | 1-134<br>1-145<br>1-195 | A, 15, 16<br>1-3 |
| Δ | (K) PYRITE CHANNEL | 1-0-110 | I | 1-159 | A 1-2 | II<br>III | 1-186<br>1-206 | 1-7<br>1 | II<br>III | 1-158<br>1-207 | 1<br>1 |
| * | (L) RUBIDOUX STORM DRAIN | 1-0-140 | | 1-167 | 1-9 | | | | | 1-167 | 1-9 |
| * | (M) ANZA STORM DRAIN | 1-0-150 | | 1-150 | | | | | | 1-124 | 2 |
| | (N) VICTORIA AVE. STORM DRAIN | 1-0-160 | | 1-172 | 1-39 | | 1-185 | 1- | | | |
| | (N') " " LATERAL "B" | 1-0-160 | | 1-188 | 1-6A | | 1-179 | | | | |
| Δ | (P) MARY ST. DAM & DIVERSON | 1-0-180 | | 1-196 | 1- | | | | | | |
| Δ | MAGNOLIA STORM DRAIN | 1-0-190 | | | | | | | | | |
| Δ | (R) HARRISON DAM OUTLET | 1-0-200 | | 1-211 | 1-19 | | | | I | 1-212 | 1-2 |

NOTE

* - PROJECTS BUILT BY OTHERS
Δ - PROJECTS IN PLANNING STAGE

RIVERSIDE COUNTY FLOOD CONTROL
AND
WATER CONSERVATION DISTRICT

# ZONE ONE BOUNDARY AND FLOOD CONTROL PROJECTS

| | | |
|---|---|---|
| APPROVED CHIEF ENGINEER R.E. NO. 8822 | DRAWN BY Ken Bilodeau | SHEET NO. D-26 |
| DATE | CHECKED BY D.M. Mann | DR. NO. 9-36 |
| | DATE DRAWN March 1963 | |

REVISED 6/3/66 A.R.E.

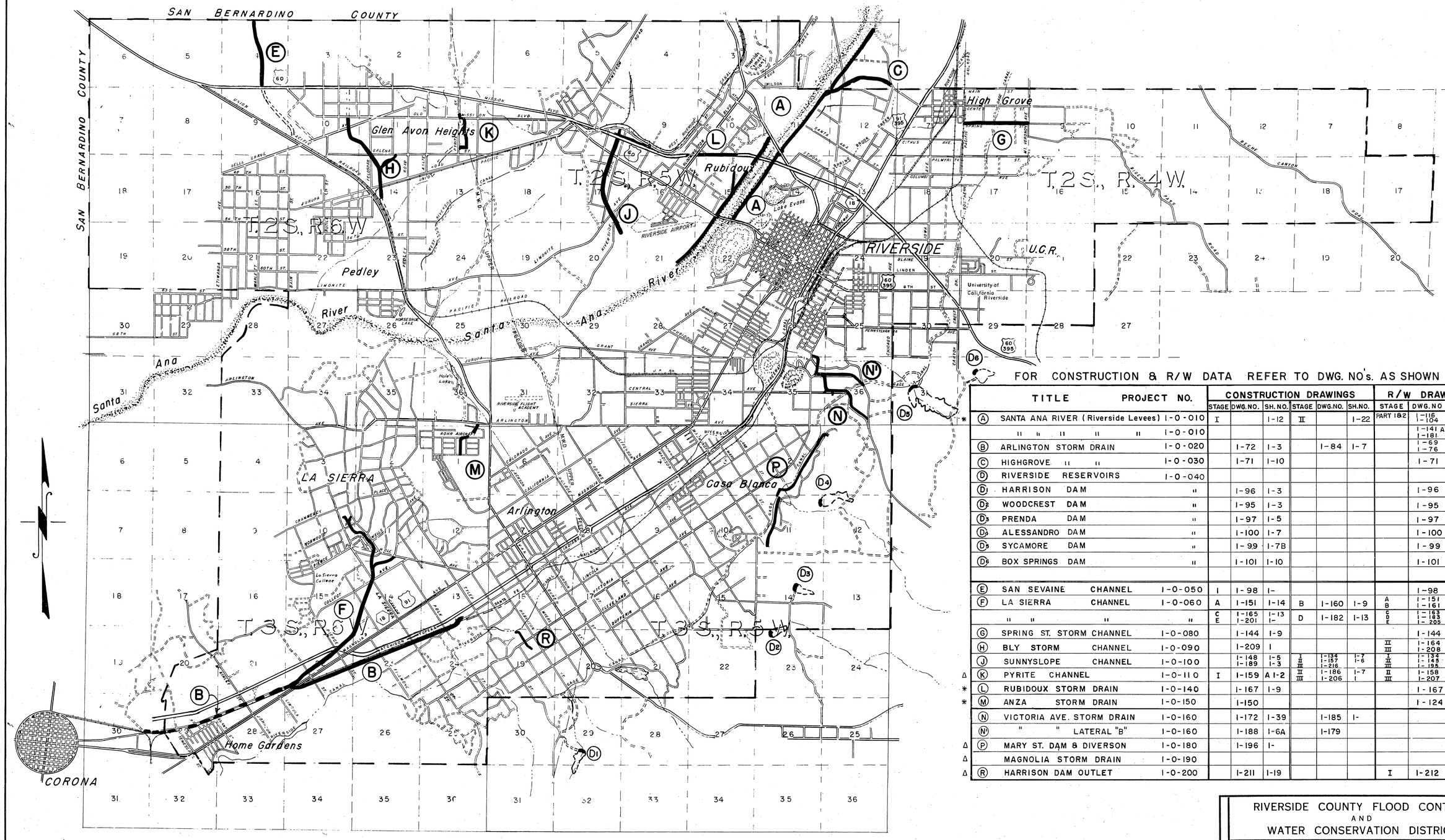


FOR CONSTRUCTION & R/W DATA REFER TO DWG. NO's. AS SHOWN BELOW

| | TITLE | PROJECT NO. | CONSTRUCTION DRAWINGS STAGE | DWG. NO. | SH. NO. | STAGE | DWG. NO. | SH. NO. | R/W DRAWINGS STAGE | DWG. NO | SH. NO. |
|---|---|---|---|---|---|---|---|---|---|---|---|
| * | (A) SANTA ANA RIVER (Riverside Levees) | 1-0-010 | I | | 1-12 | II | | 1-22 | PART 1&2 | 1-116<br>1-104 | 1-4<br>1-1A |
| | " " " " " | 1-0-010 | | | | | | | | 1-141 A<br>1-181 | 1-5<br>1-5 |
| | (B) ARLINGTON STORM DRAIN | 1-0-020 | | 1-72 | 1-3 | | 1-84 | 1-7 | | 1-69<br>1-76 | 1-<br>1-A |
| | (C) HIGHGROVE " " | 1-0-030 | | 1-71 | 1-10 | | | | | 1-71 | 1 |
| | (D) RIVERSIDE RESERVOIRS | 1-0-040 | | | | | | | | | |
| | (D1) HARRISON DAM | " | | 1-96 | 1-3 | | | | | 1-96 | B |
| | (D2) WOODCREST DAM | " | | 1-95 | 1-3 | | | | | 1-95 | B |
| | (D3) PRENDA DAM | " | | 1-97 | 1-5 | | | | | 1-97 | 1-A |
| | (D4) ALESSANDRO DAM | " | | 1-100 | 1-7 | | | | | 1-100 | 7 A |
| | (D5) SYCAMORE DAM | " | | 1-99 | 1-7B | | | | | 1-99 | 7-B<br>1-A |
| | (D6) BOX SPRINGS DAM | " | | 1-101 | 1-10 | | | | | 1-101 | 1-C |
| | | | | | | | | | | | |
| | (E) SAN SEVAINE CHANNEL | 1-0-050 | I | 1-98 | 1- | | | | | 1-98 | 1 |
| | (F) LA SIERRA CHANNEL | 1-0-060 | A | 1-151 | 1-14 | B | 1-160 | 1-9 | A<br>B | 1-151<br>1-161 | 13<br>1-4 |
| | " " " | " | C<br>E | 1-165<br>1-201 | 1-13<br>1- | D | 1-182 | 1-13 | C<br>D<br>E | 1-163<br>1-183<br>1-205 | 1-3<br>1-4<br>1-3 |
| | (G) SPRING ST. STORM CHANNEL | 1-0-080 | | 1-144 | 1-9 | | | | | 1-144 | 2,3,5,6,7 |
| | (H) BLY STORM CHANNEL | 1-0-090 | | 1-209 | 1 | | | | II<br>III | 1-164<br>1-208 | 1-5<br>1-5 |
| | (J) SUNNYSLOPE CHANNEL | 1-0-100 | | 1-148<br>1-189 | 1-5<br>1-3 | I<br>II<br>III | 1-134<br>1-157<br>1-216 | 1-7<br>1-6 | I<br>II<br>III | 1-134<br>1-145<br>1-195 | A, 15, 16<br>1-3 |
| Δ | (K) PYRITE CHANNEL | 1-0-110 | I | 1-159 | A 1-2 | II<br>III | 1-186<br>1-206 | 1-7<br>1 | II<br>III | 1-158<br>1-207 | 1<br>1 |
| * | (L) RUBIDOUX STORM DRAIN | 1-0-140 | | 1-167 | 1-9 | | | | | 1-167 | 1-9 |
| * | (M) ANZA STORM DRAIN | 1-0-150 | | 1-150 | | | | | | 1-124 | 2 |
| | (N) VICTORIA AVE. STORM DRAIN | 1-0-160 | | 1-172 | 1-39 | | 1-185 | 1- | | | |
| | (N') " " LATERAL "B" | 1-0-160 | | 1-188 | 1-6A | | 1-179 | | | | |
| Δ | (P) MARY ST. DAM & DIVERSON | 1-0-180 | | 1-196 | 1- | | | | | | |
| Δ | MAGNOLIA STORM DRAIN | 1-0-190 | | | | | | | | | |
| Δ | (R) HARRISON DAM OUTLET | 1-0-200 | | 1-211 | 1-19 | | | | I | 1-212 | 1-2 |

NOTE

* - PROJECTS BUILT BY OTHERS
Δ - PROJECTS IN PLANNING STAGE

NOT FOR PUBLIC RELEASE

RIVERSIDE COUNTY FLOOD CONTROL AND WATER CONSERVATION DISTRICT

# ZONE ONE BOUNDARY AND FLOOD CONTROL PROJECTS

| | | |
|---|---|---|
| APPROVED CHIEF ENGINEER R.E. NO. 6822 | DRAWN BY Ken Bilodeau | SHEET NO. D-20 |
| DATE | CHECKED BY D.M. Mann | DR. NO. 9-36 |
| | DATE DRAWN March 1963 | |

REVISED 6/13/66 R.R.E.

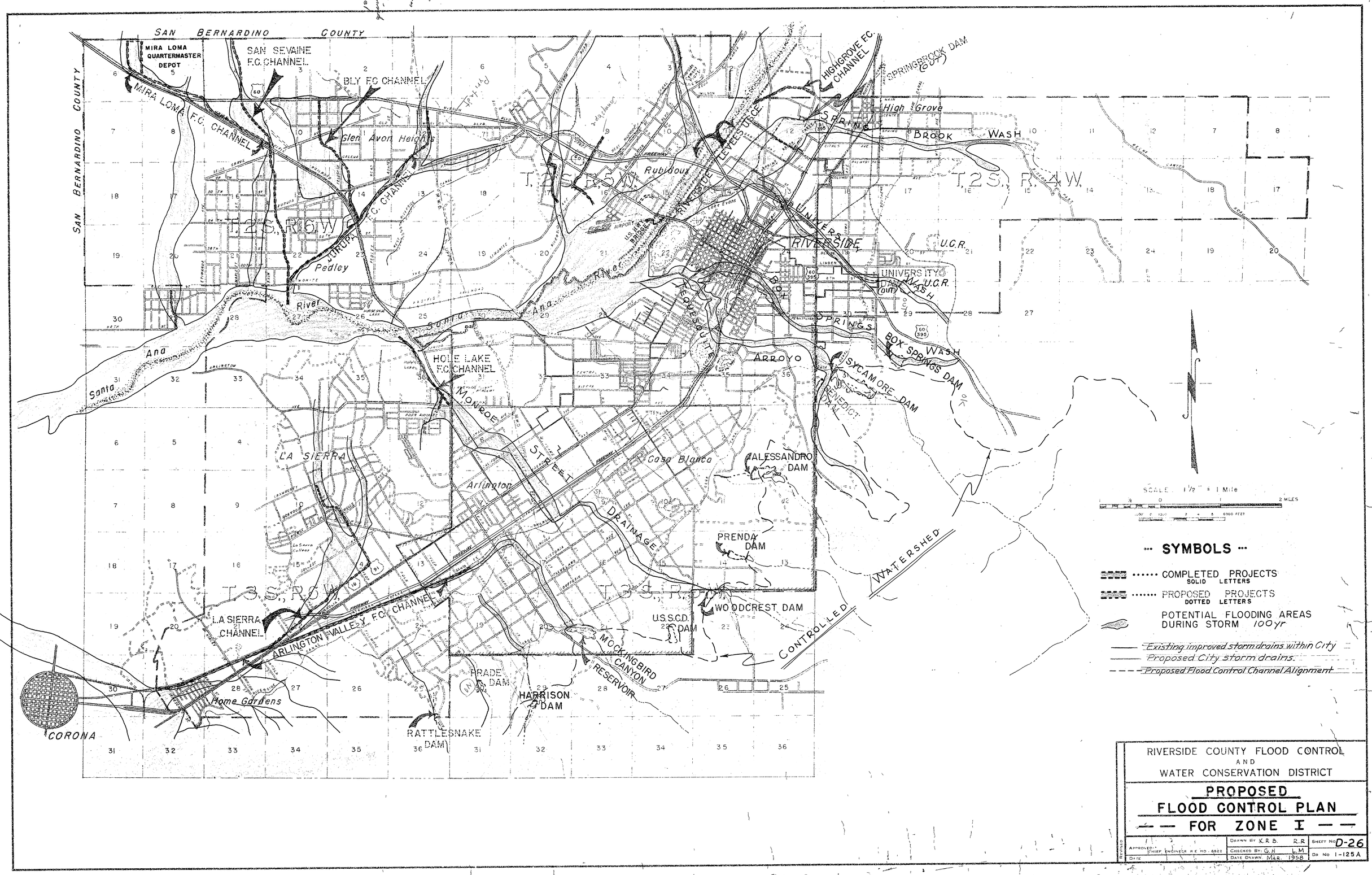
SAN BERNARDINO COUNTY
MIRA LOMA QUARTERMASTER DEPOT
SAN SEVAINE F.C. CHANNEL
BLY F.C. CHANNEL
MIRA LOMA F.C. CHANNEL
Glen Avon Heights
Pedley
Santa Ana River
HOLE LAKE F.C. CHANNEL
MONROE STREET DRAINAGE
LA SIERRA
Arlington
Casa Blanca
ALESSANDRO DAM
PRENDA DAM
WOODCREST DAM
U.S.S.C.D. DAM
MOCKINGBIRD CANYON RESERVOIR
HARRISON DAM
PRADE DAM
RATTLESNAKE DAM
LA SIERRA CHANNEL
ARLINGTON VALLEY F.C. CHANNEL
Home Gardens
CORONA
T.2S. R.6W.
T.2S. R.5W.
T.2S. R.4W.
T.3S. R.6W.
T.3S. R.5W.
Rubidoux
RIVERSIDE LEVEES U.S.C.E.
HIGHGROVE F.C. CHANNEL
SPRINGBROOK DAM (OUT)
High Grove
SPRING BROOK WASH
UNIVERSITY
RIVERSIDE
U.C.R.
UNIVERSITY DAM (OUT)
BOX SPRINGS WASH
BOX SPRINGS DAM
SYCAMORE DAM
ARROYO
TEQUESQUITE
CONTROLLED WATERSHED
SCALE 1 1/2" = 1 Mile
2 MILES
6000 FEET
SYMBOLS
COMPLETED PROJECTS SOLID LETTERS
PROPOSED PROJECTS DOTTED LETTERS
POTENTIAL FLOODING AREAS DURING STORM 100yr
Existing improved storm drains within City
Proposed City storm drains.
Proposed Flood Control Channel Alignment
RIVERSIDE COUNTY FLOOD CONTROL AND WATER CONSERVATION DISTRICT
PROPOSED FLOOD CONTROL PLAN FOR ZONE I
DRAWN BY K.R.B. R.R.
CHECKED BY G.H. L.M.
DATE DRAWN MAR. 1958
SHEET NO D-26
DR NO 1-125A
REVISED
APPROVED: CHIEF ENGINEER R.E. NO. 6822
DATE

SAN BERNARDINO COUNTY

SAN BERNARDINO COUNTY

MIRA LOMA QUARTERMASTER DEPOT

SAN SEVAINE F.C. CHANNEL

BLY F.C. CHANNEL

MIRA LOMA F.C. CHANNEL

Glen Avon Heights

T.2S.,R.6W.

T.2S.,R.5W.

T.2S.,R.4W.

HIGHGROVE F.C. CHANNEL

SPRINGBROOK DAM

High Grove

Rubidoux

RIVERSIDE LEVEES U.S.C.E.

RIVERSIDE AIRPORT

RIVERSIDE

U.C.R.

EUROPA F.C. CHANNEL

Pedley

Santa Ana River

UNIVERSITY DAM

U.C.R.

BOX SPRINGS DAM

SYCAMORE DAM

BENEDICT DAM

HOLE LAKE F.C. CHANNEL

LA SIERRA

Casa Blanca

ALESSANDRO DAM

Arlington

PRENDA DAM

T.3S.,R.6W.

T.3S.,R.5W.

LA SIERRA CHANNEL

ARLINGTON VALLEY F.C. CHANNEL

WOODCREST DAM

U.S.S.C.D. DAM

MOCKINGBIRD CANYON RESERVOIR

Home Gardens

CORONA

PRADE DAM

HARRISON DAM

RATTLESNAKE DAM

CONTRIBUTING WATERSHED

SCALE: 1 1/2" = 1 Mile

1/4 0 1 2 MILES

1000' 0 1000 2 4 6 8000 FEET

## SYMBOLS

COMPLETED PROJECTS
SOLID LETTERS

PROPOSED PROJECTS
DOTTED LETTERS

POTENTIAL FLOODING AREAS DURING STORM

RIVERSIDE COUNTY FLOOD CONTROL AND WATER CONSERVATION DISTRICT

# PROPOSED FLOOD CONTROL PLAN FOR ZONE I

| | | |
|---|---|---|
| APPROVED: CHIEF ENGINEER R.E. NO. 6822 | DRAWN BY | SHEET NO |
| DATE: | CHECKED BY | DR. NO. I-125 |
| REVISED | DATE DRAWN | |

SPRING BROOK WASH

UNIVERSITY WASH

BOX SPRINGS WASH

TEQUESQUITE ARROYO

MONROE STREET DRAINAGE

FREEWAY

WATERSHED

CONTROLLED

POTENTIAL FLOODING AREAS DURING STORM

NOTE THIS DWG. IS INACCURATE AND BECAUSE OF THE SMALL SCALE THE WATERSHED BNDRY, FLOODING AREA AND SIZE OF COMPLETED PROJECTS ARE FOR APPROX. LOCATION ONLY.
THIS LOCATION MAP IS SUPERSEDED BY DWG. NO 9-36 SH. NO. 1
RCFC&WCD. 6/3/66 K.R.B.

K.R.B. R.R.
G.H. L.M.
MAR 1958

D-26

I-125A