

GENERAL NOTES

- 1 IT SHALL BE THE RESPONSIBILITY OF THE CONTRACTOR TO CLEAR THE RIGHT-OF-WAY IN ACCORDANCE WITH THE SPECIAL PROVISIONS OF LAW AS IT AFFECTS EACH UTILITY INCLUDING IRRIGATION LINES AND APPURTENANCES AND AT NO COST TO THE CITY.
- 2 CONSTRUCTION SHALL BE IN ACCORDANCE WITH THE CITY OF RIVERSIDE DEPARTMENT OF PUBLIC WORKS, STANDARD DRAWINGS, ITS SUPPLEMENTAL NOTES AND THE STANDARD SPECIFICATIONS FOR PUBLIC WORKS CONSTRUCTION, CURRENT EDITION.
- 3 THE PRIVATE ENGINEER SIGNING THESE PLANS IS RESPONSIBLE FOR ASSURING THE ACCURACY AND ACCEPTABILITY OF THE WORK HEREON. IN THE EVENT OF DISCREPANCIES ARISING DURING CONSTRUCTION, THE PRIVATE ENGINEER SHALL BE RESPONSIBLE FOR DETERMINING AN ACCEPTABLE SOLUTION AND REVISING THE PLANS FOR APPROVAL BY THE CITY.
- 4 THE DEVELOPER SHALL BE RESPONSIBLE FOR PRESERVING OR REESTABLISHING AND REFERENCING SURVEY MONUMENTS DESTROYED, DISTURBED OR BURIED AS A RESULT OF CONSTRUCTION SHOWN HEREON.
- 5 ALL FLAGGED ELEVATIONS SHALL BE STAKED IN THE FIELD BY THE PRIVATE ENGINEER.
- 6 ANY TRAFFIC CONTROL STRIPING OBLITERATED AND/OR BADLY WORN DURING CONSTRUCTION SHALL BE RESTORED BY THE CONTRACTOR WITHIN FIVE DAYS AFTER NOTIFICATION FROM THE CITY INSPECTORS.
- 7 THE CONTRACTOR SHALL CALL IN A LOCATION REQUEST TO UNDERGROUND SERVICE ALERT (USA), PHONE # 1-800-227-2600, TWO WORKING DAYS BEFORE DIGGING. NO CONSTRUCTION PERMIT WILL BE ISSUED BY THE PUBLIC WORKS DEPARTMENT INVOLVING EXCAVATION FOR UNDERGROUND FACILITIES UNLESS THE APPLICANT HAS BEEN PROVIDED AN INQUIRY IDENTIFICATION NUMBER BY U.S.A.
- 8 PIPE BEDDING TO BE CASE I PER CITY OF RIVERSIDE STD. NO. 452.
- 9 NO PERSON SHALL PERFORM ANY CONSTRUCTION ACTIVITY OR INSTALL ANY OBJECTS WITHIN THE PUBLIC RIGHTS-OF-WAY OR EASEMENTS OF THE CITY OF RIVERSIDE WITHOUT A VALID CONSTRUCTION PERMIT OR, A STREET OPENING PERMIT OR AN ENCROACHMENT PERMIT ISSUED BY THE CITY'S PUBLIC WORKS DEPARTMENT.
- 10 DEVELOPER AND/OR CONTRACTOR TO GIVE RCFC 5-DAYS WRITTEN NOTICE PRIOR TO STARTING WORK ON STORM DRAIN (OR DOING ANY WORK WITHIN EASEMENTS). RCFC ENCROACHMENT PERMIT NO.1-0-0060-2460.
- 11 THE CONTRACTOR SHALL COORDINATE TRENCHING FOR CABLE TELEVISION WITH OTHER TRENCHING WITHIN THE SUBDIVISION.

NOTICE TO CONTRACTOR

ACCORDING TO INFORMATION PROVIDED BY UNDERGROUND SERVICE ALERT (U.S.A.) DATED FEBRUARY 18 1999, THE FOLLOWING ORGANIZATIONS ARE U.S.A. MEMBERS WITHIN THE PROJECT AREA:

CHARTER COMMUNICATIONS MEDIA-ONE CORONA
PACIFIC BELL MOBILE SERVICE PACIFIC BELL
QUESTAR LINE 90 COMPANY CITY OF RIVERSIDE
SANTA ANA WATERSHED PROJECT AUTH. THE GAS COMPANY

THE EXISTENCE AND LOCATIONS OF ALL UNDERGROUND UTILITIES (UTILITY PIPES, STRUCTURES, ETC.) SHOWN ON THESE PLANS (MAIN LINES ONLY - NO SERVICE LATERALS) WERE ASCERTAINED BY A REVIEW OF RECORDS PROVIDED BY THESE MEMBER AGENCIES AND ARE APPROXIMATE. NEITHER THE OWNER NOR THE ENGINEER ASSUMES ANY RESPONSIBILITY FOR UTILITIES NOT SHOWN OR NOT IN THE LOCATION SHOWN.

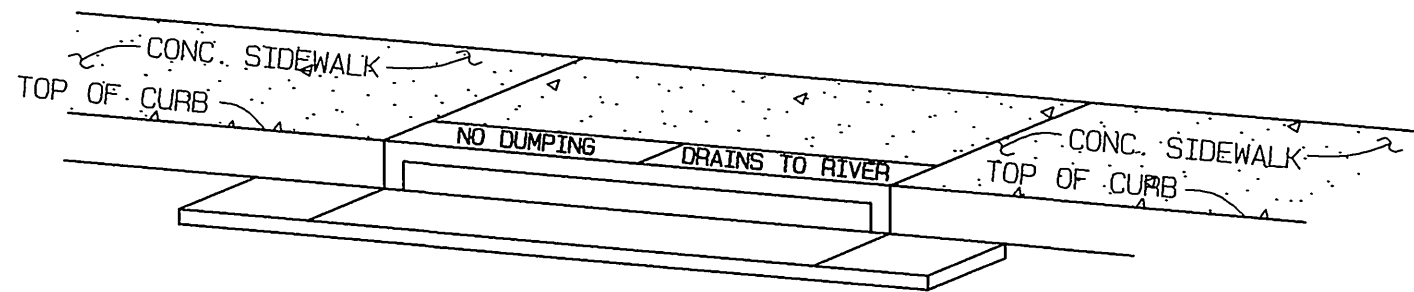
THE CONTRACTOR IS REQUIRED TO TAKE DUE PRECAUTIONARY MEASURES TO PROTECT ALL UTILITIES SHOWN ON THESE PLANS AND/OR ANY OTHER UNDERGROUND UTILITIES NOT OF RECORD OR NOT SHOWN ON THESE PLANS.

CALL UNDERGROUND SERVICE ALERT (U.S.A.) 1-800-227-2600 AT LEAST 2 WORKING DAYS PRIOR TO EXCAVATION.

THE QUANTITY ESTIMATE SHOWN HEREON IS FOR THE USE OF GOVERNING AGENCIES IN DETERMINING BOND AMOUNTS AND/OR FEES AND IS NOT TO BE USED FOR BID PURPOSES.

CONSTRUCTION NOTES

- ① ——— CONSTRUCT 18" RCP (D-2000)
② ——— CONSTRUCT 24" RCP (D-2000)
③ ——— CONSTRUCT CATCH BASIN PER CITY OF RIVERSIDE STD. DWG. NO. 405
④ ——— CONSTRUCT MANHOLE "EZ" PER CITY OF RIVERSIDE STD. DWG. NO. 431
⑤ ——— CONSTRUCT JUNCTION STRUCTURE "B" PER CITY OF RIVERSIDE STD. 421
⑥ ——— PIPE BEDDING PER CITY OF RIVERSIDE STD. 452, CASE 1



CATCH BASIN
STENCILING DETAIL
NOT TO SCALE

- Ⓐ STENCILS TO HAVE 2" LETTERS AS FOLLOWS:
NO DUMPING
DRAINS TO RIVER
Ⓑ PLACE BOTH STENCILS CENTERED WITHIN THE CATCHBASIN OPENING AND WITHIN THE TOP OF THE CURB.
Ⓒ SPRAY BOTH STENCILS WITH WHITE PAINT.
Ⓓ REMOVE STENCILS WHEN PAINT IS DRY.

BENCH MARK:

CITY OF RIVERSIDE BENCH MARK NO. F2-03 P.K.
NAIL AND TAG IN THE MOST SOUTHERLY CURB
RETURN AT PIERCE STREET AND GOLDEN AVENUE.

ELEVATION: 722.756

CITY OF RIVERSIDE (SHEET 1-2)
WATER DEPARTMENT

APPROVED BY *XS mll* DATE *8/1/02*



UNDERGROUND SERVICE ALERT
CALL: TOLL FREE
1-800
227-2600
TWO WORKING DAYS BEFORE YOU DIG

ALBERT A. WEBB ASSOCIATES
CIVIL ENGINEERS
3788 MCCRAY STREET RIVERSIDE, CA 92506
(909) 686-1070

APPROVED BY *Thomas A. Webb* DATE *5/30/02*
R.C.E. NO. C50993

W.D. 99-207 FOR: GRIFFIN INDUSTRIES F.B. 1999

CITY BUSINESS TAX CERTIFICATE NO. 005754 EXP. 12-31-02

MARK	REVISIONS	APPR. DATE

DESIGNED BY: *K.L.* CHECKED BY: *CRT* CHECKED BY:

CITY OF RIVERSIDE, CALIFORNIA
PUBLIC WORKS DEPARTMENT

APPROVED BY	BY	DATE	APPROVED BY
PRINCIPAL ENGINEER	<i>XS mll</i>	<i>8/1/02</i>	<i>Thomas A. Webb</i>
PARK DEPARTMENT			
TRAFFIC DEPARTMENT			
STREET SERVICES	<i>XS mll</i>	<i>8/1/02</i>	
DEP. P.W. DIRECTOR			

DATE *8/1/02*

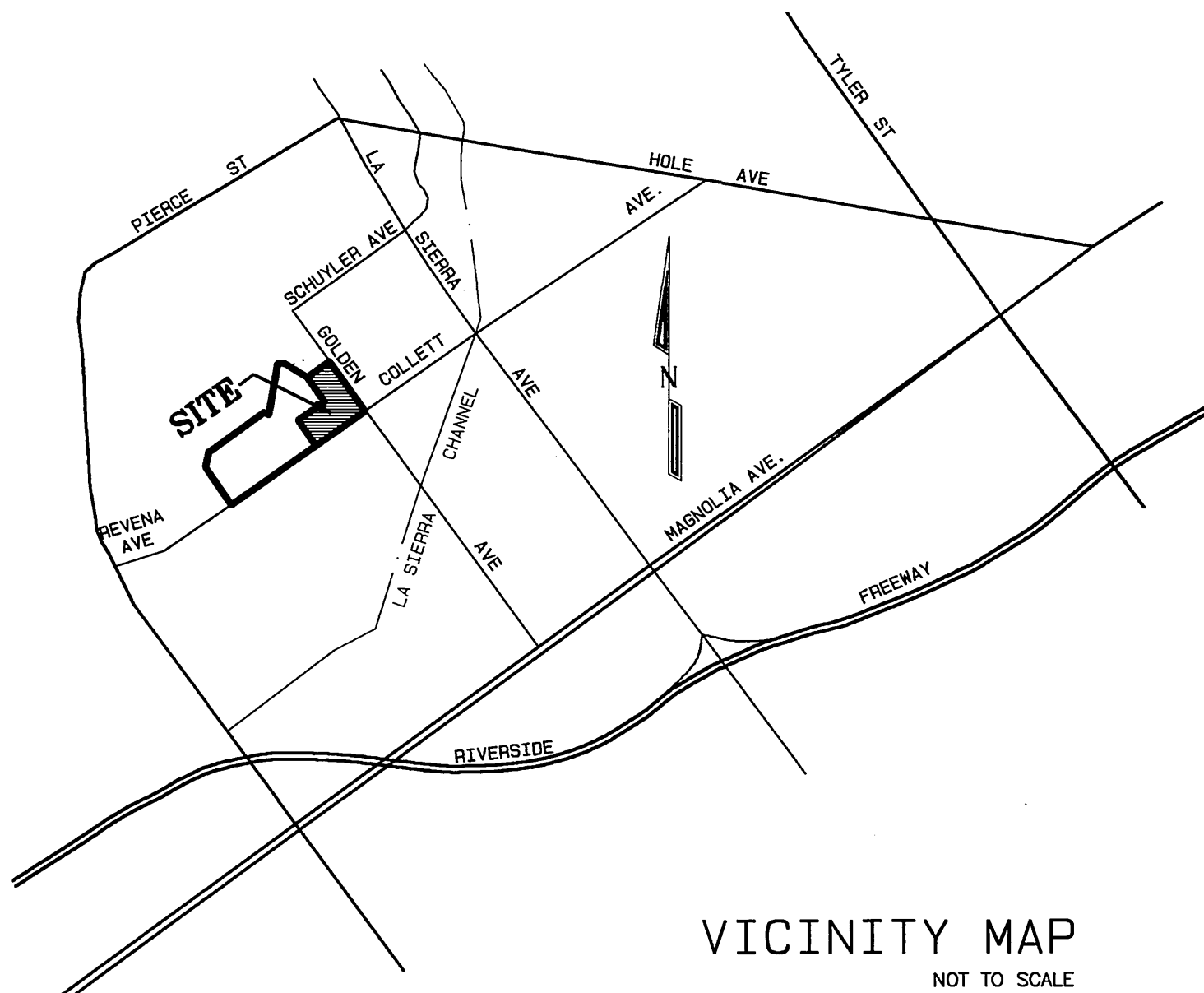
*AS-BUILT PER PLANS 1-06-06 44

STORM DRAIN PLAN & PROFILE

TRACT NO. 29088
INDEX SHEET



SCALE: AS SHOWN

ACCOUNT NO. 990383
DRAWING NUMBER
D-703
SHEET 1 OF 2
99-0383



VICINITY MAP
NOT TO SCALE

INDEXED 9-3-02 PH



0+00 1+00 2+00 3+00

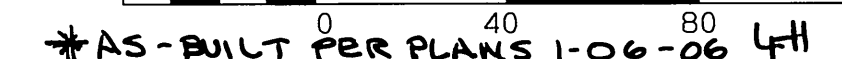
0+00 1+00



LINE	BEARING	DISTANCE
L1	N79°17'49"W	4.82
L2	N55°42'11"E	104.39
L3	N55°42'11"E	76.99
L4	N04°15'07"W	23.13

LINE	DELTA	RADIUS	LENGTH	TANGENT
C1	45°00'00"	22.50'	17.67'	9.32
C2	29°55'35"	22.50'	11.75'	6.01
C3	29°55'35"	22.50'	11.76'	6.01
C4	30°02'42"	22.50'	11.80'	6.04
C5	51°00'31"	22.50'	20.03'	10.73

① ——— CONSTRUCT 18" RCP (D-2000)
② ——— CONSTRUCT 24" RCP (D-2000)
③ ——— CONSTRUCT CATCH BASIN PER CITY OF RIVERSIDE STD. DWG. NO. 405
④ ——— CONSTRUCT MANHOLE "EZ" PER CITY OF RIVERSIDE STD. DWG. NO. 431
⑤ ——— CONSTRUCT JUNCTION STRUCTURE "B" PER CITY OF RIVERSIDE STD. 421
⑥ ——— PIPE BEDDING PER CITY OF RIVERSIDE STD. 452, CASE I



INDEXED 9-3-02 LHH