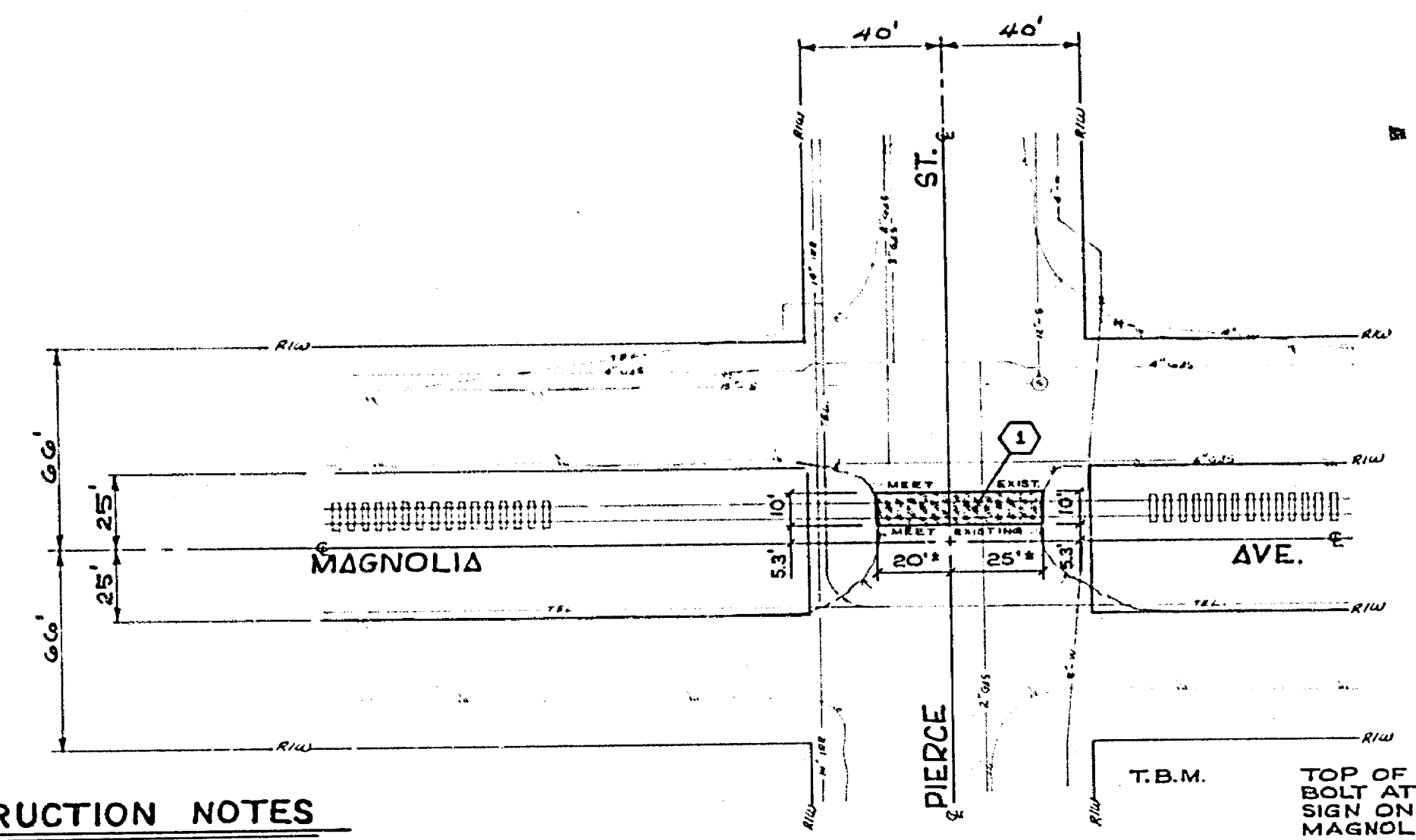


PLAN "A"



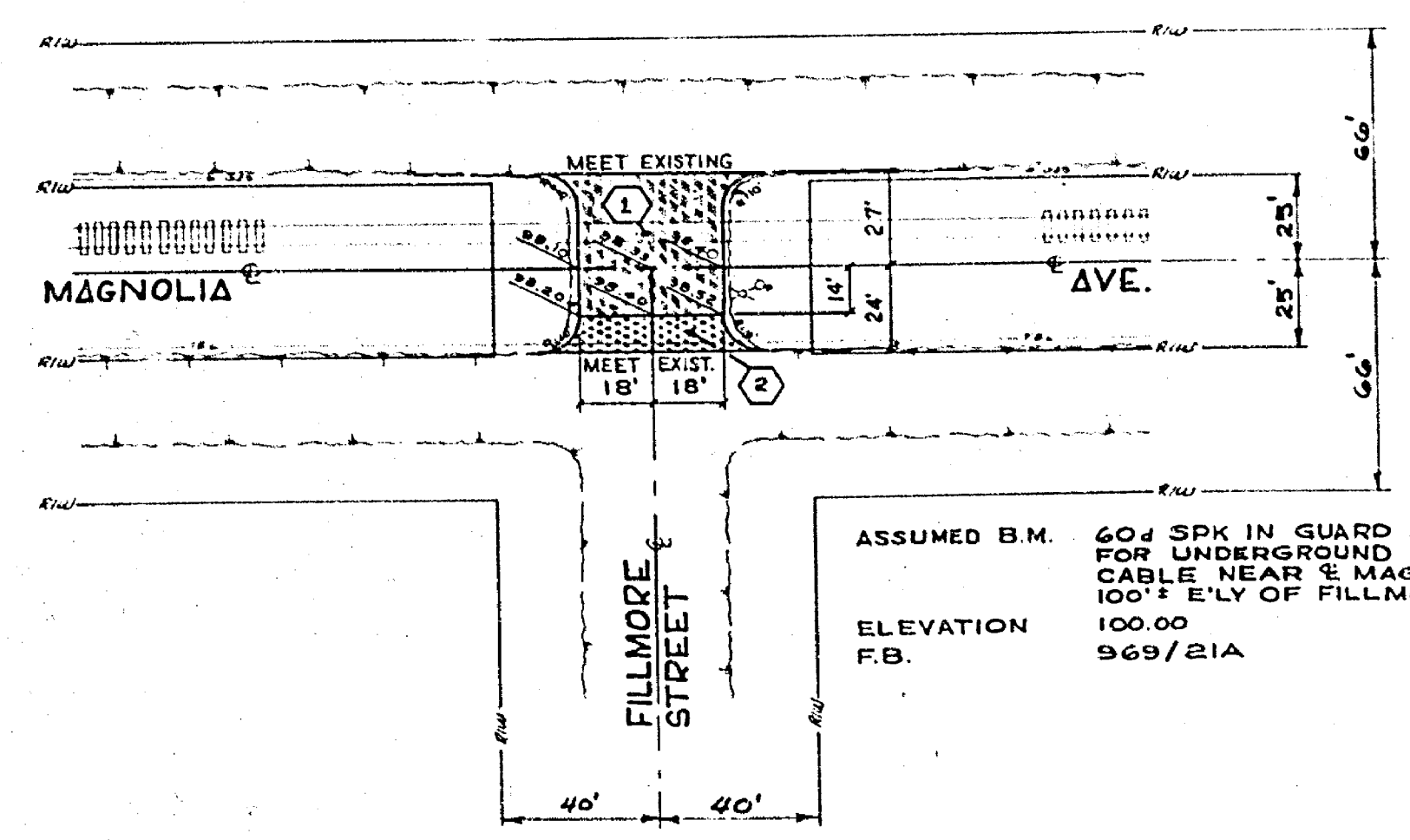
PLAN "B"

**GENERAL CONSTRUCTION NOTES**

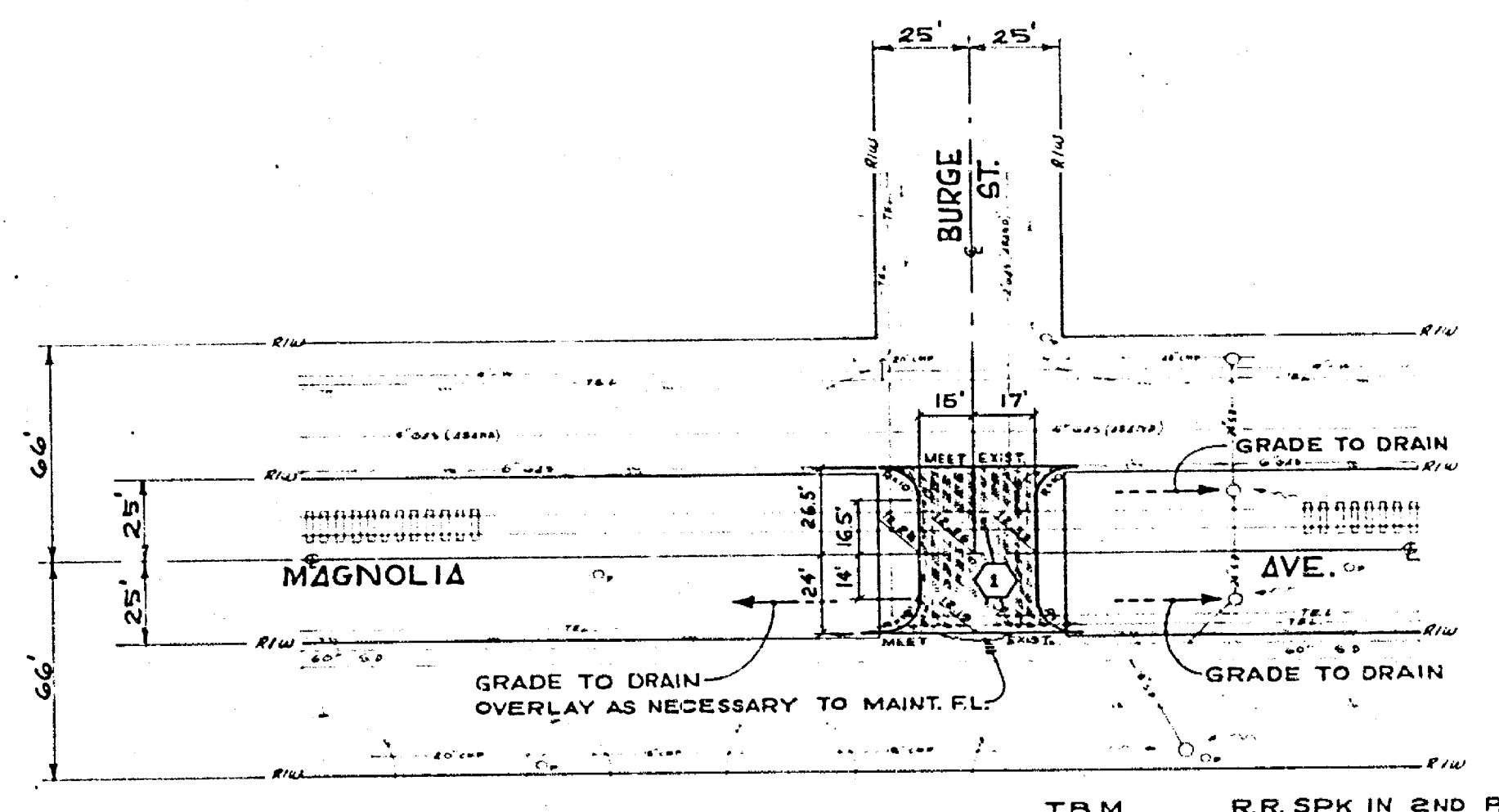
1. FOR LOCATION MAP SEE SPECIAL PROVISIONS.
2. TRACKS AND TIES TO BE REMOVED BY OTHERS PRIOR TO CONSTRUCTION.

**CONSTRUCTION LEGEND**

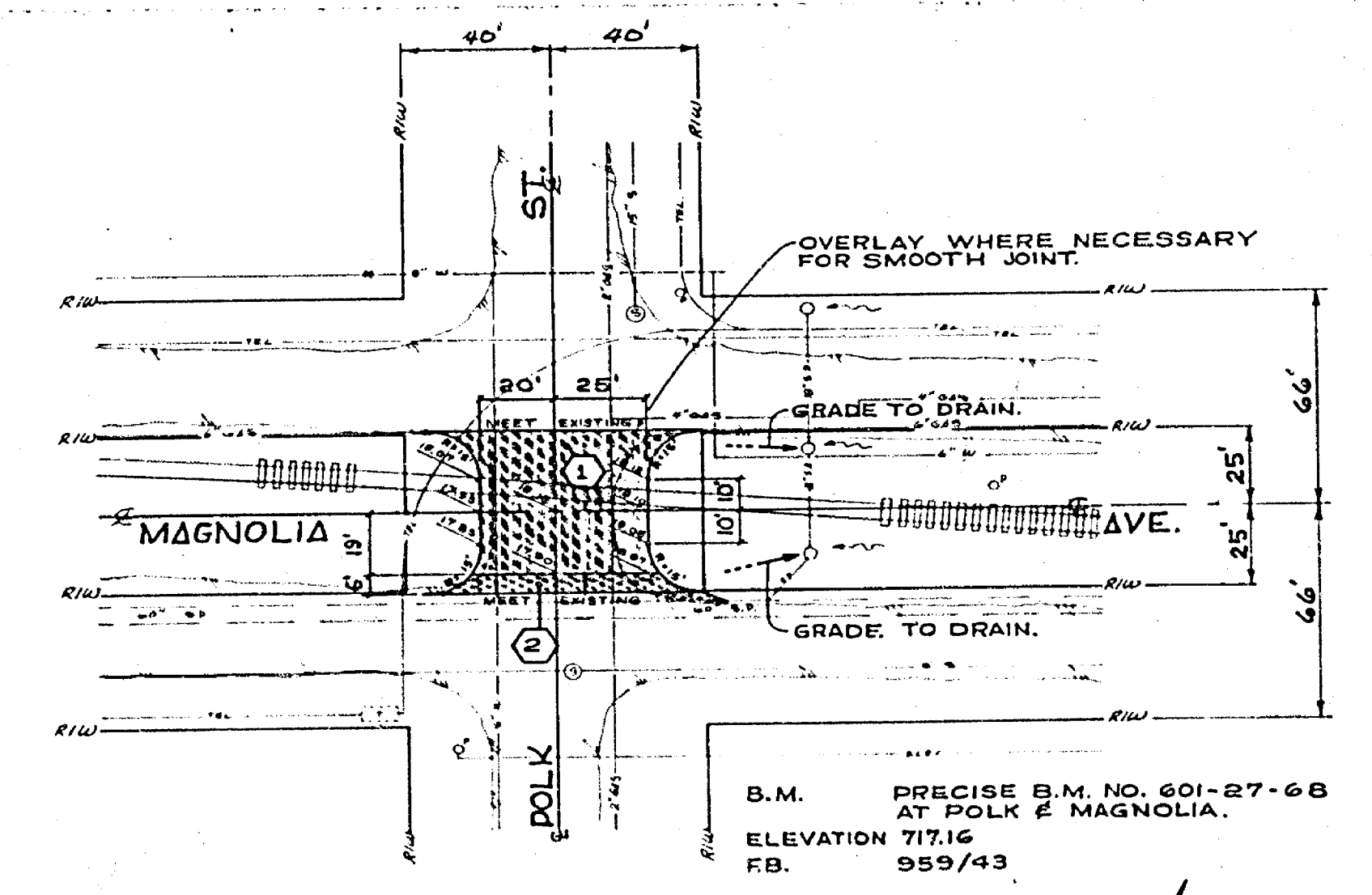
- 1 REMOVE EXISTING A.C. PAVEMENT AND CONSTRUCT STRUCTURAL SECTION OF O.G.A.C. OVER NATIVE SOIL.
- 2 ASPHALT CONCRETE OVERLAY



PLAN "C"



PLAN "D"



PLAN "E"

SEE D-243 FOR S.D. ON MAGNOLIA FROM SKOFSTAD TO HARRISON

CITY OF RIVERSIDE, CALIFORNIA PUBLIC WORKS DEPARTMENT		<b>MAGNOLIA AVENUE INTERSECTION IMPROVEMENT</b>		ACCOUNT No. 30-575-276 DRAWING NUMBER <b>R-1689</b>
APPROVED BY PRINCIPAL ENGINEER DATE 2/22/74	APPROVED BY DIRECTOR OF PUBLIC WORKS DATE 2-26-74	DESIGNED BY DRAWN BY CHECKED BY	SCALE: 1" = 40'	SHEET 1 OF 1