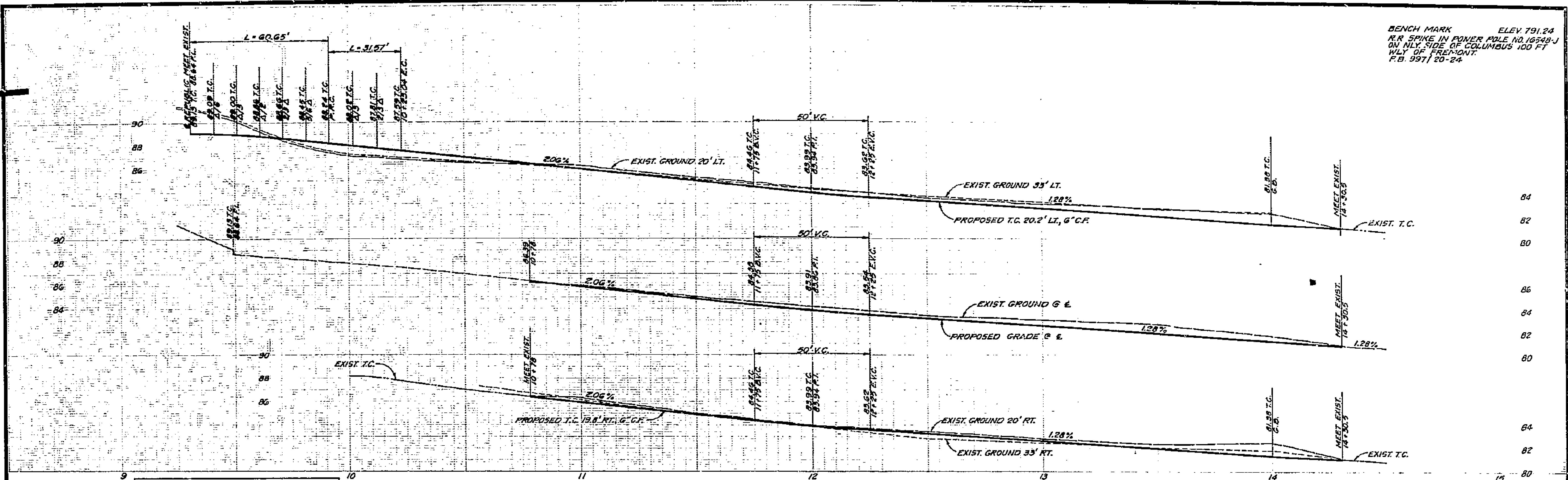
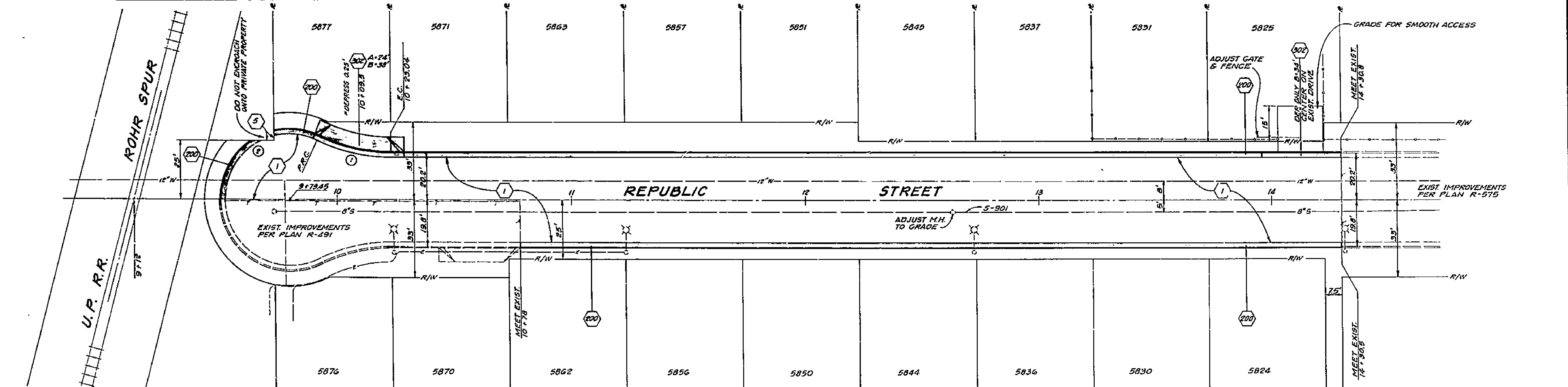


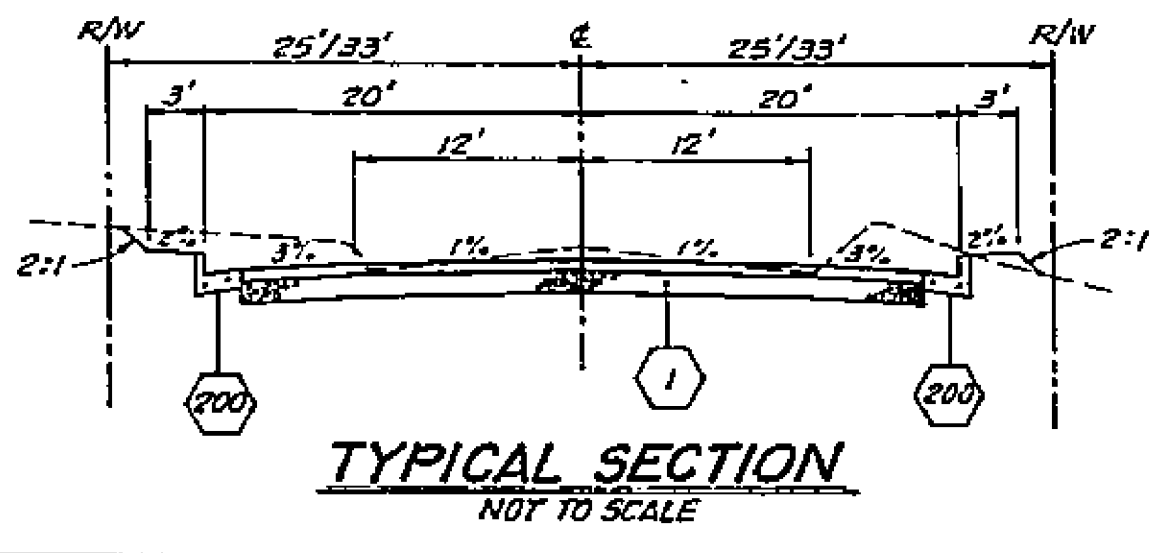
BENCH MARK ELEV. 791.24
 R.R. SPIKE IN POWER POLE NO. 16548-J
 ON NLY SIDE OF COLUMBUS 100 FT
 WLY OF FREMONT.
 P.B. 997/20-24



CURVE DATA				
NO.	R	Δ	L	T
①	70'	29°50'30"	31.57'	16.06'
②	30'	119°30'30"	60.65'	



- CONSTRUCTION NOTES**
- CONSTRUCTION TO BE IN ACCORDANCE WITH STANDARD SPECIFICATIONS FOR PUBLIC WORKS CONSTRUCTION, 1976 EDITION AND CITY OF RIVERSIDE STANDARD DRAWINGS.
 - CONSTRUCT CURB & GUTTER PER STANDARD DRAWING NO. 200, 6" C.F.
 - CONSTRUCT DRIVEWAY APPROACH PER STANDARD DRAWING NO. 302.
 - INSTALL 3" A.C. OVER 7" D.G. BASE.
 - REMOVE EXISTING REDWOOD HEADERS.
 - SWEEP CLEAN EXISTING STREET IMPROVEMENTS BETWEEN STA. 9+50 & 10+78.
 - SEAL COAT ENTIRE PAVED AREA BETWEEN STA. 9+50 & 14+30.
 - INSTALL REDWOOD HEADER ALONG PROPERTY LINE.



CITY OF RIVERSIDE PUBLIC WORKS DEPARTMENT		REPUBLIC STREET ASSESSMENT DISTRICT NO. 2 (STREET) 170' SOUTH OF INDUSTRIAL AVENUE TO ROHR SPUR		ACCOUNT NO. 84-451-651 R-1879 SHEET 1 OF 1 FILE NO.
APPROVED BY PRINCIPAL ENGINEER TRAFFIC DIVISION CHIEF P.W. ENGINEER	APPROVED BY PUBLIC WORKS DIRECTOR	DATE: 4/22/17	HORIZ. SCALE: 1" = 20' VERT. SCALE: 1" = 4'	*AG BUILT 12-77 1/2"