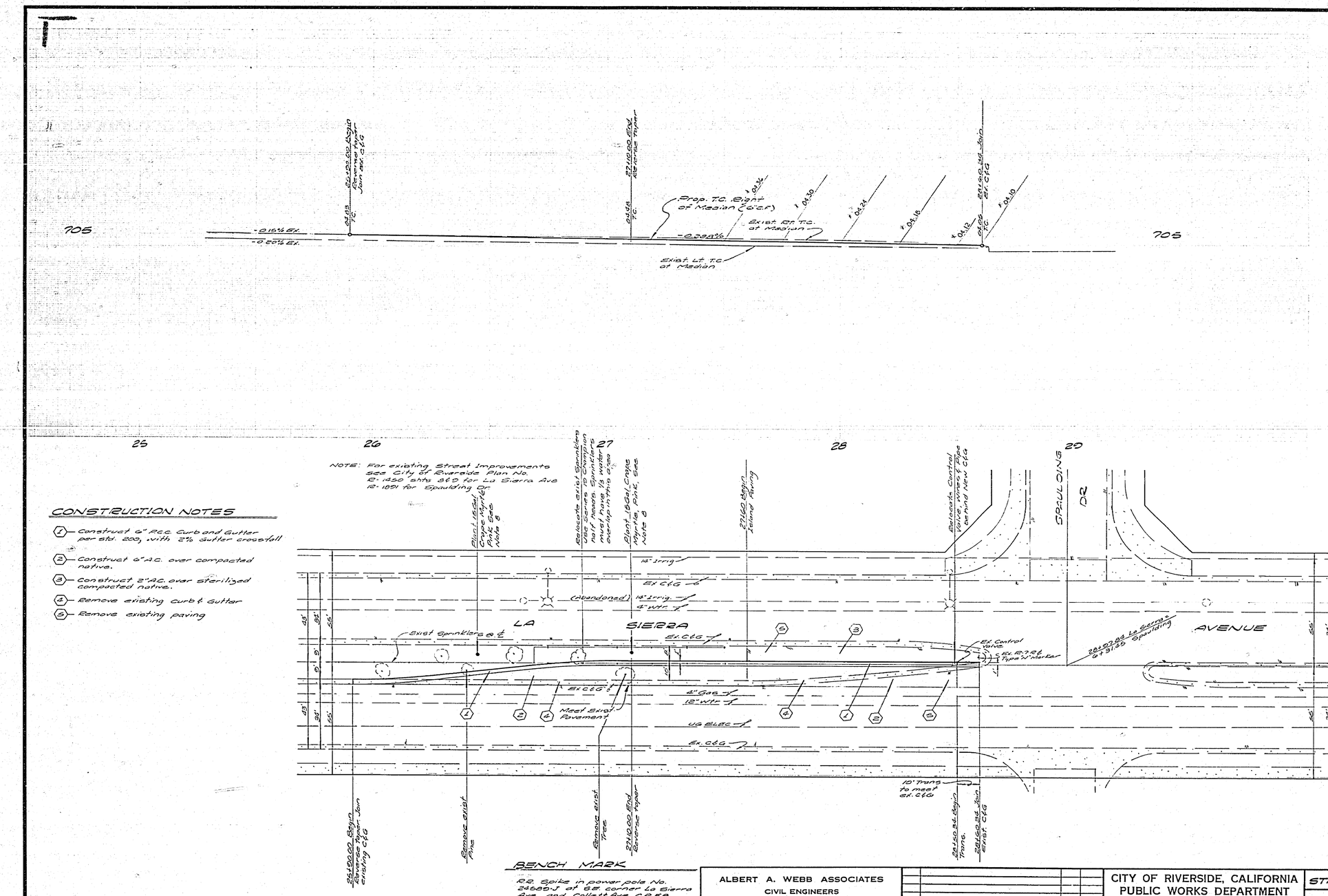

GENERAL NOTES

1. The private engineer signing these plans is responsible for the accuracy and acceptability of the work hereon. In the event of discrepancies arising during construction the private engineer shall be responsible for determining an acceptable solution and revising the plans for approval by the City
2. Construction shall be in accordance with City of Riverside, Department of Public Works, Standard Drawings and the Standard Specifications for Public Works Construction, 1976 Edition.
3. Trim edge of existing pavement where new pavement joins to a smooth, straight line.
4. Curb and gutter shall be staked with 3' offset at 12.5' intervals and two rows of #3 Re-bar shall be placed in the gutter. Place 3/4" dowel pins at all expansion joints.
5. Contractor is to verify existing T.C. and F.L. elevations where joining existing prior to construction.
6. All flagged elevations shall be staked in the field by the private engineer.
7. Contact the Park and Recreation Dept., Tree Division, at 787-7518, 24 hours prior to relocation of trees.
8. Tree planting and landscaping shall be in accordance with City of Riverside, Park & Recreation Department, Standard Specifications, dated Feb. 1977.

CONSTRUCTION NOTES

1. Construct 6" P.C.C. Curb and Gutter per std. 200, with 2% Gutter crossfall
2. Construct 6" A.C. over compacted native.
3. Construct 2" A.C. over sterilized compacted native.
4. Remove existing curb & Gutter
5. Remove existing paving

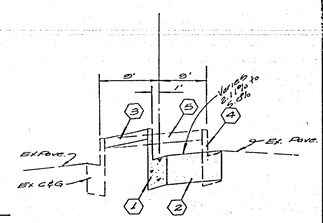

TYPICAL SECTION
No Scale



-NOTE:
-TO BE BUILT WITH LA SIERRA WIDENING, FROM HOLE TO GRAMERCY PER DWG. No R-1512.

BENCH MARK

R.R. Spike in power pole No. 24589-J at S.E. corner La Sierra Ave and Collett Ave. C.R.F.B. 978/S. ELEVATION: 704.25.

ALBERT A. WEBB ASSOCIATES
CIVIL ENGINEERS
RIVERSIDE, CALIFORNIA

APPROVED BY [signature] DATE 8/4/77
R.E. No. 27105
W.O. 77-248 FOR: Marlborough Dev Co F.B. 1032

MARK	REVISIONS	APPR.	DATE
1	AS BUILT		4-12-79

DESIGNED BY RLT DRAWN BY RLT CHECKED BY

CITY OF RIVERSIDE, CALIFORNIA
PUBLIC WORKS DEPARTMENT

APPROVED BY	BY	DATE
PRINCIPAL ENGINEER	[illegible]	[illegible]
PARK DEPARTMENT	[illegible]	8-16-77
TRAFFIC DIVISION	RLT	4/18
CHIEF PUB. WKS. ENGR.		

APPROVED BY [signature]
DIRECTOR OF PUBLIC WORKS
DATE 8-22-77

STREET PLAN AND PROFILE
LA SIERRA AVENUE MEDIAN
Sta. 25+90.00 to Sta. 28+30.34
SCALE: Horiz: 1"=20' Vert: 1"=4'

ACCOUNT No.
DRAWING NUMBER R-2026
SHEET 1 OF 1
77-248-A