

Recording Requested By  
**CHICAGO TITLE COMPANY**  
Recording requested by:  
REDEVELOPMENT AGENCY

292667  
RECEIVED FOR RECORD  
AT 2:00 O'CLOCK

And when recorded, mail to:

AUG -2 1996

City of Riverside  
Public Works Department  
3900 Main Street  
Riverside, California 92522

Recorded in Official Records  
of Riverside County, California  
Recorder  
Fees \$ \_\_\_\_\_

**FREE RECORDING**

This instrument is for the benefit  
of the City of Riverside and is  
entitled to be recorded without  
fee (Government Code §6103)

FOR RECORDER'S OFFICE USE ONLY

Project: CU-046-945  
University Ave. & Iowa Ave.  
A.P.N. 250-250-014 -3  
TRA: 000 - 064

PLANNING COMMISSION  
of the  
CITY OF RIVERSIDE  
CERTIFICATE OF COMPLIANCE

Property Owner(s): REDEVELOPMENT AGENCY OF THE CITY OF RIVERSIDE,  
CALIFORNIA, a public body, corporate and politic.

Pursuant to Section 18.38.030 of the Riverside Municipal Code, the Planning Commission of the City of Riverside, California, hereby declares that on June 8, 1995, a waiver of parcel map for lot line adjustments was granted to the above-referenced property owner(s) to create the parcels of real property as described in Exhibit "A" attached hereto and incorporated herein by this reference, located in the City of Riverside, County of Riverside, State of California, which parcels as described in said Exhibit "A" thereby created comply with the California Subdivision Map Act and Title 18 of the Riverside Municipal Code.

THE ISSUANCE OF THIS CERTIFICATE OF COMPLIANCE DOES NOT SUPERSEDE, MODIFY OR AFFECT ANY REQUIREMENTS OF THE BUILDING OR ZONING REGULATIONS OF THE CITY OF RIVERSIDE.

PLANNING COMMISSION OF THE CITY OF RIVERSIDE

STEPHEN J. WHYLD  
PLANNING DIRECTOR

Dated: May 6, 1996

By J. Craig Aaron  
J. CRAIG AARON  
PRINCIPAL PLANNER

GENERAL ACKNOWLEDGEMENT

State of California }  
County of Riverside }<sup>ss</sup>

On May 6, 1996, before me Janis Lowry  
(date) (name)

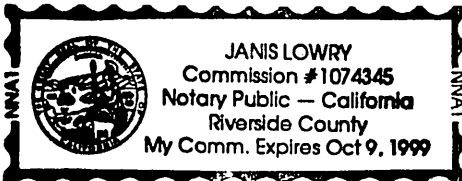
a Notary Public in and for said State, personally appeared

J. Craig Aaron  
Name(s) of Signer(s)

personally known to me - ~~OR~~  proved to me on the basis of satisfactory evidence to be the person(s) whose name(s) is/are subscribed to the within instrument and acknowledged to me that he/she/they executed the same in his/her/their authorized capacity(ies), and that by his/her/their signature(s) on the instrument the person(s), or the entity upon behalf of which the person(s) acted, executed the instrument.

WITNESS my hand and official seal.

Janis Lowry  
Signature



OPTIONAL SECTION  
CAPACITY CLAIMED BY SIGNER

- ( ) Attorney-in-fact
- ( ) Corporate Officer(s)

Title \_\_\_\_\_

Title \_\_\_\_\_

- ( ) Guardian/Conservator
- ( ) Individual(s)
- ( ) Trustee(s)
- (X) Other

Principal Planner

- ( ) Partner(s)
- ( ) General
- ( ) Limited

The party(ies) executing this document is/are representing:

City of Riverside



3050 Chicago Avenue  
Suite 100  
Riverside, CA 92507  
(909) 782-0707

# RICK ENGINEERING COMPANY

## Legal Description

Page 1 of 1

### EXHIBIT "A"

|           |       |
|-----------|-------|
| TC Ref.   | _____ |
| Co.       | _____ |
| Order No. | _____ |
| Date      | _____ |
| Descr.    | _____ |
| Rev. By   | _____ |

### LEGAL DESCRIPTION

#### Parcel F-1


Parcel 3 of Parcel Map filed in Book 14, Page 10 of Parcel Maps, Records of Riverside County, California, all within the City of Riverside, County of Riverside, State of California, and located in Section 19, Township 2 South, Range 4 West, San Bernardino Base and Meridian; EXPEPTING that portion of said Parcel 3, more particularly described as follows;


BEGINNING at the Southeasterly corner of said Parcel 3, said corner being on the Northerly 62.00 foot half-width sideline of University Avenue;  
THENCE along said sideline North 89° 16'50" West 189.12 feet;  
THENCE along the Westerly line of said lot, North 00° 47'10" East 180.00 feet;  
THENCE South 89° 16'50" East 188.91 feet;  
THENCE South 00° 43'10" West 180.00 feet to the POINT OF BEGINNING.

Containing 51,892 square feet, more or less.

#### RICK ENGINEERING COMPANY

Prepared under the supervision of:

  
Thomas G. Harrington PLS No. 5441



5-6-96  
Dated

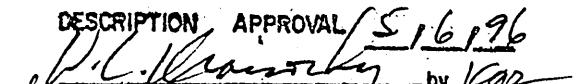
DESCRIPTION APPROVAL 5/6/96  
  
for SURVEYOR, CITY OF RIVERSIDE by Kap

EXHIBIT 'B'

292667

PARCEL B

LOT 61  
MB 6/44 SB

N89°16'50"W 295.01'

PARCEL 1  
PM 5/44

152.00'

N0°47'10"E

PARCEL F-1  
51,892 SQ. FT.

200.00'

LOT 62  
MB 6/44 SB

PARCEL 3

N89°17'21"E  
30.00'

N0°47'10"E  
17.99'

N89°16'50"W 188.91'

N0°43'10"E  
30.00'

PARCEL 2  
RS 52/69

NEW LOT LINE

N89°16'50"W  
76.06'

PARCEL 1  
RS 52/69

PARCEL 1  
PM 5/44

180.00'

N0°47'10"E

PARCEL F-2  
34,023 SQ. FT.

150.00'

N0°43'10"E

PARCEL 1  
RS 53/63

PM 14/10

N89°16'50"W (N89°5'40"W) 189.12'



UNIVERSITY AVENUE

P.O.B.

4.00'  
62.00'

SCALE 1" = 50'



LEGEND

( ) INDICATES RECORD DATA PER PM 14/10

LOT SPLIT  
ROSEN PROPERTY  
APN 250-250-014

**RICK ENGINEERING COMPANY**  
CIVIL ENGINEERS SURVEYORS PLANNERS  
3050 CHICAGO AVE., SUITE 100, RIVERSIDE, CA 92507

SCALE 1"=50'

DATE 4-30-96