

f. 56 5

440870


Recording Requested by
and when recorded, mail to:

City of Riverside
3900 Main Street
Riverside, CA 92522
Attn: City Engineer

RECEIVED FOR RECORD
AT 8:00 O'CLOCK

DEC 2 1997

Recorded in Official Records
of Riverside County, California

Recorder 
Fees \$ _____

Handwritten initials

**Certificate of Correction
(Monument Substitution)**

I, John R. Dawson, certify that I am a Licensed Land Surveyor of the State of California, and that Final Map No. 25486-2 was prepared by J. F. Davidson Associates, Inc, L. S. No. 3018, and is filed in Book 245, Pages 59-63 of Final Maps, records of Riverside County, California, and that the following corrections to said map are made by me in accordance with Chapter 3, Article 7, Section 66469 through 66472 of the Subdivision Map Act.

I am the substitute Land Surveyor replacing the preparer of the map and assuming the responsibility for placement of final monuments, in accordance with Chapter 3, Article 7, Section 66498 of the Subdivision Map Act. I hereby certify that a survey was performed by me or under my direction on August, 1997, retracing and/or verifying the information contained on said map and that said survey was true and complete and sufficient to enable my placing monuments of the character and occupy the positions indicated, with the following changes:

MAP HAS BEEN MARKED WITH
CERTIFICATE OF CORRECTION
RECORDING DATA

Incorrect Data

- Indicates set 1" I.P. with plastic plug stamped L.S. 3018 flush, unless otherwise noted.

Set 1" I.P. with plastic plug stamped L.S. 3018 at all rear lot corners and angle points in side lot line, flush unless otherwise noted.

Set nail and L.S. 3018 tag in top of curb at the prolongation of side lotlines unless otherwise noted.

Correct Data


- Indicates set 8" boat spike and washer stamped L.S. 3547 for the centerline of Claridge Drive, Via Susana and Via Sotelo.


Set 1" I.P. tagged L.S. 3547 at the rear corners and angle points in side line for lots 15-23.

Set nail and L.S. 3547 tag in top of curb at the prolongation of side lot lines for lots 15-18 and lots 21-25.

The point for lots 19 and 20 is set in the gutter in lieu of top of curb due to sidewalk drain cover.

Dated: AUG. 13, 1997

By: 
L.S. No. 3547



General Acknowledgment


State of California }
County of San Bernardino }

On Aug. 13, 1997 before me W. Johnson, Notary Public, personally appeared John R. Dawson

[] personally known to me OR approved to me on the basis of satisfactory evidence to be the person(s) whose name(s) is/are subscribed to the within instrument and acknowledged to me that he/she/they executed the same in his/her/their authorized capacity(ies), and that by his/her/their signature(s) on the instrument the person(s), or the entity upon behalf of which the person(s) acted, executed the instrument.

WITNESS my hand and official seal.

W. Johnson



City Engineer's Certificate

~~This certificate of correction has been examined by the undersigned and such examination disclosed that the only change(s) shown are in conformance with Section 66469 (a) through (e) of the Subdivision Map Act and Title 18 (Subdivision Ordinance) of the City of Riverside Municipal Code.~~

~~Dated: _____~~

~~BARRY BECK, Riverside City Engineer
R.C.E. No. 20900
License expires 9/30/01~~

~~By: _____~~

City Engineer's Certificate

This certificate of correction has been examined by the undersigned and such examination disclosed that the only change(s) shown are in conformance with Section 66469 (a) through (e) of the Subdivision Map Act and Title 18 (Subdivision Ordinance) of the City of Riverside Municipal Code.

Dated: 11-18-97

RICHARD D. McGRATH,
Acting Riverside City Engineer

R.C.E. No. 31952

License expires 12/31/00

By: Richard D. McGrath

Mcgrath.sig