

Recording requested by:

CITY OF RIVERSIDE

when recorded, mail to:

SURVEYOR'S OFFICE

City of Riverside
3900 Main Street
Riverside, California 92522

FREE RECORDING (GOVT. CODE 6103)



S	R	U	PAGE	SIZE	DA	MISC	LONG	RFD	COPY
1			2						2
M	A	L	465	426	PCOR	NCOR	SMF	NCHG	EXAM
									027

**CERTIFICATE OF CORRECTION
(MONUMENT SUBSTITUTION)**

I, Andrew Y. Orosco, certify that I am a Professional Licensed Surveyor of the State of California, that Tract Map No. 31362 was prepared by Matthew E. Webb, L.S.5529 and is filed in Book 368 of Maps, Pages 26 - 28, records of Riverside County, California, and that the following corrections to said map are made by me in accordance with Chapter 3, Article 7, Section 66469 through 66472 of the Subdivision Map Act.

12

C
043

I am the substitute Professional Licensed Surveyor replacing the preparer of the map and assuming responsibility for placement of final monuments in accordance with Chapter 3, Article 7, Section 66498 of the Subdivision Map Act. I hereby certify that a survey was performed by me or under my direction on March 2004, retracing or verifying the information contained on said Map, and that said survey was true, complete and sufficient to enable my placing monuments of the character and occupying the positions indicated with the following changes:

INCORRECT DATA

- 4 ○ INDICATES SET 1" IRON PIPE W/ PLASTIC PLUG STAMPED LS 5529, FLUSH.
- 5 △ INDICATES SET SPIKE & TAG, FLUSH, ON STREET CENTERLINES, STAMPED LS 5529.
- 6 SET 1" IRON PIPE WITH PLASTIC PLUG STAMPED LS 5529, FLUSH, AT ALL REAR LOT CORNERS AND ANGLE POINTS, WHERE CONCRETE BLOCK WALLS EXIST SET NAIL AND TAG LS 5529 UP 12" ON INSIDE FACE OF REAR BLOCK WALL IN LIEU OF 1" IRON PIPE AT REAR LOT CORNERS.
- 7 SET STEEL PIN AND TAG LS 5529 ON TOP OF CURB AT ALL SIDE LOT LINES PROJECTED.


CORRECT DATA


- 4 ○ INDICATES SET 1" IRON PIPE W/ PLASTIC PLUG STAMPED LS 5491, FLUSH.
- 5 △ INDICATES SET 1" IRON PIPE W/ PLASTIC PLUG STAMPED LS 5491, ON STREET CENTERLINES, UNLESS NOTED OTHERWISE. SEE NOTE 15.
- 6 SET 1" IRON PIPE WITH PLASTIC PLUG STAMPED LS 5491, FLUSH, AT ALL REAR LOT CORNERS AND ANGLE POINTS, WHERE CONCRETE BLOCK WALLS EXIST SET NAIL AND TAG LS 5491 UP 12" ON INSIDE FACE OF REAR BLOCK WALL IN LIEU OF 1" IRON PIPE AT REAR LOT CORNERS.
- 7 SET STEEL PIN AND LS 5491 TAG IN LEAD ON TOP OF CURB AT ALL SIDE LOT LINES PROJECTED.
- 15 △ THE CENTERLINE INTERSECTIONS OF LURIN AVENUE & MISSION RANCH ROAD, AND LURIN AVENUE & FRIAR ROAD, MISSION RANCH ROAD & COLE AVENUE. SET SPIKE & TAG, FLUSH, ON STREET CENTERLINES, STAMPED LS 5529.

**CERTIFICATE OF CORRECTION
(MONUMENT SUBSTITUTION)**

There are no fee property owners affected by this corrections.

Dated: 3/27/07


Andrew Y. Orosco L.S. 5491
License Expires 9/30/08



Dated

STATE OF CALIFORNIA)

)
)ss.
)

COUNTY OF RIVERSIDE)

On _____ before me, _____ personally appeared

_____ personally known to me
(or proved to me on the basis of satisfactory evidence) to be the person(s) whose name(s) is/are subscribed to the within
instrument and acknowledged to me that he/she/they executed the same in his/her/their authorized capacity(ies), and that by
his/her/their signature(s) on the instrument the person(s) or the entity upon behalf of which the person(s) acted, executed the
instrument.

WITNESS my hand and official seal.

Signature:


(This area for official notary seal)

CITY SURVEYOR'S CERTIFICATE

This certificate of correction has been examined by the undersigned and such examination disclosed that the only change(s) shown are in conformance with Section 66469 (a) through (f) of the Subdivision Map Act and Title 18 (Subdivision Ordinance) of the City of Riverside Municipal Code.

Dated: 3/27/07

MARK S. BROWN, City Surveyor
L.S. No. 5655
License Expires 9/30/07

By 

102-2

CC-176-2