

CERTIFICATE OF CORRECTION

251005

1 I, ERNEST N. WEBB, certify that I am a registered civil engineer of the
2 State of California;

3 That a survey was prepared under my supervision and direction in Tract No.
4 5311-1, consisting of placing the subdivision monuments. That said Subdivision
5 Map was filed on December 6, 1973 in Book 79 of Maps, pages 78, 79, 80, 81 and 82,
6 in the Office of the Recorder of Riverside County, California;

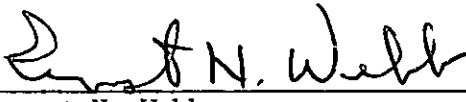
7 That the following data shown on said Subdivision Map is incorrect and is
8 corrected as follows:

9 Engineer's Notes No. 7 called for a set 1" iron pipe
10 tagged R.C.E. 9876 flush, at all rear lot corners.
This note is corrected as follows:

11 Nothing set at all rear lot corners. Engineer's
12 Notes No. 8 called for a sure fire stud tagged
13 R.C.E. 9876 in top of curb for side lot lines
14 projected. This note is corrected as follows:

15 Nothing set in top of curb for side lot lines
16 projected.

17 The present fee owner of the property affected by the above correction is
18 Chevron Construction Co., Inc., a California corporation

19 Dated: March 7, 1975
20 
21 Ernest N. Webb
22 Registered Civil Engineer No. 9876

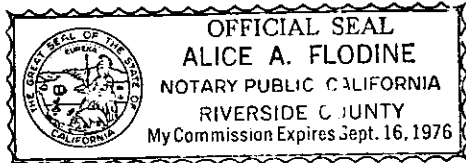
23 State of California)
24 County of Riverside) ss.


25 On March 7, 1975, before me, the undersigned, a Notary Public in and for said
26 County and State, personally appeared Ernest N. Webb, known to me to be the
27 person whose name is subscribed to the within instrument and acknowledged that
28 he executed the same.

29 WITNESS my hand and official seal.

30 My Commission Expires September 16, 1976

31 Seal




32 Signature 
33 Alice A. Flodine,
34 Notary Public in and for
35 said County and State

CITY ENGINEER'S CERTIFICATE

36 This Certificate of Correction has been examined by the undersigned and such
37 examination disclosed that the only change shown was to correct either an error
38 in any course, distance or description shown on said Subdivision Map, or to
39 show any course or distance that was omitted therefrom, or to correct an error
40 in the description of the land which the Subdivision Map comprised.

41 Dated 10/12/78
42 ROBERT C. WALES, RCE 18793
City Engineer, Riverside, CA

By 

QC-31