

# CORNER RECORD

Document Number

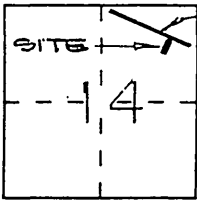
95-56

City of RIVERSIDE

County of RIVERSIDE

California

Brief Legal Description POR. LOT 15, ALAMO TRACT, M.B.9/5, IN NE 1/4 SEC.14, T.2S., R.5W., S.B.M.  
(Include: Sec., Twp., Rge., and Meridian or Rancho)



STRONG ST.

### CORNER TYPE

- Government Corner
- Meander
- Rancho
- Date of Survey FEB. 27, 1995
- Control
- Property
- Other

### COORDINATES (Optional)

N. \_\_\_\_\_  
 E. \_\_\_\_\_  
 Zone \_\_\_\_\_ Datum \_\_\_\_\_  
 Elev. \_\_\_\_\_

Corner — Left as found  Found and tagged  Established  Reestablished  Rebuilt


Identification and type of corner found: Evidence used to identify or procedure used to establish or reestablish the corner:  
FOUND CONTROL ON STRONG ST. AND ON REAR PROPERTY LINE AS SHOWN ON SHEET 2.  
MEASURED DISTANCES FIT RECORD WITH CLOSE TOLERANCE AND CORNERS OF PARCEL 2 OF  
R.S. 21/67-DEED WERE RE-ESTABLISHED.

A description of the physical condition of the monument as found and as set or reset:  
SET MONUMENTS OR TAGGED ACCEPTABLE MONUMENTS AS SHOWN ON SHEET 2.

### SURVEYOR'S STATEMENT

This Corner Record was prepared by me or under my direction in conformance with the Land Surveyors' Act on MARCH 1 1995.


Signed Joseph N. Beeler L.S. or R.C.E. Number 4055



### COUNTY SURVEYOR'S STATEMENT

This Corner Record was received Mar. 16 1995 and examined and filed Mar. 16 1995.

Signed Douglas W. Beecroft Title County Land Surveyor



County Surveyor's Comment \_\_\_\_\_

**THE FILING OF THIS CORNER RECORD DOES NOT RELIEVE THE SURVEYOR FROM ANY RESPONSIBILITY OF THE FILING OF A RECORD OF SURVEY**

