

CORNER RECORD

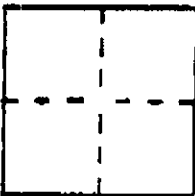
Document Num _____

City of Riverside

County of Riverside

California

Brief Legal Description Sec. 002 T12N R13E R3W S8 R1M
(Include: Sec., Twp., Rge., and Meridian or Rancho)



CORNER TYPE

Government Corner Control
 Meander Property
 Rancho Other
 Date of Survey 8/17/94

COORDINATES (Optional)

N. _____
 E. _____
 Zone _____ Datum _____
 Elev. _____

Corner — Left as found Found and tagged Established Reestablished Rebuilt

Identification and type of corner found: Evidence used to identify or procedure used to establish or reestablish the corner:

FOUND 4" X 4" POST TAGGED L.S. 1348 AT CORN OF T12N R13E AS SHOWN ON PG 208B OF MAPS IN M.B. 192/57 R1X 50 P122


THIS MONUMENT WAS TO BE DESTROYED DURING CONSTRUCTION OF A WATER TANK, SO A DEAN ENQ. SET TIES TO THE MONUMENT SO THAT MONUMENT COULD BE RECREATED.

A description of the physical condition of the monument as found and as set or reset: POST 2" IP TAGGED L.S. 5390 UP 2"

SURVEYOR'S STATEMENT

This Corner Record was prepared by me or under my direction in conformance with the Land Surveyors' Act on 8-16-94 1994.

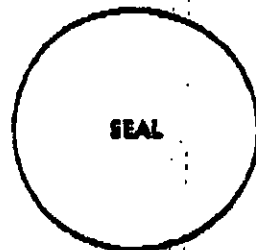
Signed [Signature] L.S. or R.C.E. Number LS 5390



COUNTY SURVEYOR'S STATEMENT

This Corner Record was received _____ 19____ and examined and filed _____ 19____.

Signed _____ Title _____



County Surveyor's Comment _____

7

8

20

21

29

28

92.32

FD BOLT PLUG
FOR MB. 12/1/88

FD 2" IP
RUB. 12/1/88
NO REP.

SET 1/2" NUB W/FACE
FOR CONSTRUCTION
STAKING CONTROL
AND TIE TO 300.10R

FD 1" X 4" POST
TAPPED L.S. 12/1/88
RUB. MB. 12/1/88
LOST DURING
CONST.
REPT. 2" IP
TAPED L.S. 12/1/88
IP 2"

