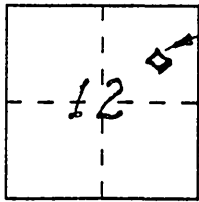


# CORNER RECORD

Document Number 99-65

City of Riverside County of Riverside, California

Brief Legal Description In portion of NE 1/4 Section 12, T.3S., R.5W., S.B.M.  
(Include: Sec., Twp., Rge., and Meridian or Rancho)



SITE

### CORNER TYPE

- Government Corner
- Meander
- Rancho
- Date of Survey NOVEMBER, 10, 1998
- Control
- Property
- Other

### COORDINATES (Optional)

N. \_\_\_\_\_  
 E. \_\_\_\_\_  
 Zone \_\_\_\_\_ Datum \_\_\_\_\_  
 Elev. \_\_\_\_\_

Corner -  Left as found  Found and tagged  Established  Reestablished  Rebuilt

Identification and type of corner found: Evidence used to identify or procedure used to establish or reestablish the corner:


See Page 2

A description of the physical condition of the monument as found and as set or reset: See Page 2

### SURVEYOR'S STATEMENT

This Corner Record was prepared by me or under my direction in conformance with the Land Surveyors' Act on JANUARY 16, 19 99.


Signed Joseph N. Beeler L.S. or R.C.E. Number 4055



### COUNTY SURVEYOR'S STATEMENT

This Corner Record was received February 17, 19 99, and examined and filed February 24, 19 99.

Signed Michael C. Parks Title Senior Land Surveyor



County Surveyor's Comment \_\_\_\_\_

THE FILING OF THIS CORNER RECORD  
DOES NOT RELIEVE THE SURVEYOR  
FROM ANY RESPONSIBILITY OF THE  
FILING OF A RECORD OF SURVEY

• ENOTES: FD. 1/4" O.D. IRON PIPE, FLUSH, W/RCE 16056 TAG, UNLESS OTHERWISE NOTED, PER M.B. 167/7-10

TR. 21399

M.B. 167/7-10 R.V. CO.

20

