

WHEN RECORDED MAIL TO:

City Clerk
City of Riverside
City Hall, 3900 Main Street
Riverside, CA 92522

Planning Case: P07-0661

DOC # 2008-0558842
10/17/2008 08:00A Fee:24.00
Page 1 of 6
Recorded in Official Records
County of Riverside
Larry W. Ward
Assessor, County Clerk & Recorder



S	R	U	PAGE	SIZE	DA	MISC	LONG	RFD	COPY
			6						8
M	A	L	465	426	PCOR	NCOR	SMF	NCHG	EXAM
									508

32

C
508

**COVENANT AND AGREEMENT
ESTABLISHING NOTIFICATION PROCESS AND RESPONSIBILITY FOR
WATER QUALITY MANAGEMENT PLAN IMPLEMENTATION AND MAINTENANCE**

THIS COVENANT AND AGREEMENT FOR WATER QUALITY MANAGEMENT PLAN IMPLEMENTATION AND MAINTENANCE is made and entered into this 18TH day of AUGUST, 2008, by Demetrios Georgantopoulos and Effie Georgantopoulos, Husband and Wife as Joint Tenants ("Declarant"), with reference to the following facts:

A. Declarant is the fee owner of the real property (the "Property") situated in the City of Riverside, County of Riverside, State of California, and legally described in Exhibit "A", which is attached hereto and incorporated within by reference.

B. Declarant has applied to the City of Riverside ("City") for Design Review Case P07-0661 for TOWN & COUNTY CENTER THREE ONE-STORY BUILDING RETAIL CENTER.

C. As a condition of approval and prior to the map recordation and/or issuance of any permits, the City is requiring Declarant to execute and record an agreement stating that the future property owners shall be informed of the requirements to implement and maintain the Best Management Practices ("BMPs") as described in the approved project specific Water Quality Management Plan.

D. Declarant intends by this document to comply with the conditions imposed by the City and to impose upon the Property mutually beneficial restrictions, conditions, covenants and agreements for the benefit of Property.

NOW, THEREFORE, for the purposes of complying with the conditions imposed by the City of Riverside for the approval of Planning Case P07-0661, Declarant hereby declares that the Property is and hereafter shall be held, conveyed, transferred, mortgaged, encumbered, leased, rented, used, occupied, sold and improved subject to the following declarations,

C/A 1186 W

limitations, covenants, conditions, restrictions and easements, all of which are imposed as equitable servitudes pursuant to a general plan for the development of the Property for the purpose of enhancing and protecting the value and attractiveness of the Property, and each Parcel thereof, in accordance with the plan for the improvement of the Property, and to comply with certain conditions imposed by the City for the approval of P07-0661, and shall be binding and inure to the benefit of each successor and assignee in interest of each such party. Any conveyance, transfer, sale, assignment, lease or sublease made by Declarant of a Parcel of the Property shall be and hereby is deemed to incorporate by reference all the provisions of the Covenant and Agreement including, but not limited to, all the covenants, conditions, restrictions, limitations, grants of easement, rights, rights-of-way, and equitable servitude contained herein.

1. This Covenant and Agreement hereby establishes a notification process for future individual property owners to ensure they are subject to and adhere to the Water Quality Management Plan implementation measures and that it shall be the responsibility of the Declarant, its heirs, successors and assigns to implement and maintain all Best Management Practices (BMPs) in good working order.

2. Declarant shall use its best efforts to diligently implement and maintain all BMPs in a manner assuring peak performance at all times. All reasonable precautions shall be exercised by Declarant, its heirs, successors and assigns, in the removal and extraction of any material(s) from the BMPs and the ultimate disposal of the material(s) in a manner consistent with all relevant laws and regulations in effect at the time. As may be requested from time to time by the City, Declarant, its heirs, successors and assigns shall provide the City with documentation identifying the material(s) removed, the quantity, and disposal destination.

3. In the event Declarant, or its heirs, successors or assigns, fails to undertake the maintenance contemplated by this Covenant and Agreement within twenty-one (21) days of being given written notice by the City, or fails to complete any maintenance contemplated by this Covenant and Agreement with reasonable diligence, the City is hereby authorized to cause any maintenance necessary to be completed and charge the entire cost and expense to the Declarant or Declarant's successors or assigns, including administrative costs, reasonable attorneys fees and interest thereon at the maximum rate authorized by the Civil Code from the date of the notice of expense until paid in full. As an additional remedy, the Public Works Director may withdraw any previous urban runoff-related approval with respect to the Property on which BMPs have been installed and/or implemented until such time as Declarant, its heirs, successors or assigns, repays to City its reasonable costs incurred in accordance with this paragraph.

4. Any person who now or hereafter owns or acquires any right, title or interest in or to any parcel of the Property shall be deemed to have consented and agreed to every covenant, condition, restriction and easement contained herein.

5. In addition, each of the provisions hereof shall operate as covenants running with the land for the benefit of the Property and each Parcel thereof and shall inure to the benefit of all owners of the Parcels thereof, their successors and assigns in interest, and shall apply to and bind each successive owner of each Parcel, their successors and assigns in interest.


6. The terms of this Covenant and Agreement may be enforced by the City, its successors or assigns, and by any owner, lessee or tenant of the Parcels of the Property. Should the City or any owner, lessee or tenant bring an action to enforce any of the terms of this Covenant and Agreement, the prevailing party shall be entitled to costs of suit including reasonable attorneys' fees.

7. Subject to the prior written approval of the City by its Public Works Director, any provision contained herein may be terminated, modified or amended as to all of the Property or any portion thereof. No such termination, modification or amendment shall be effective until there shall have been executed, acknowledged and recorded in the Office of the Recorder of Riverside County, California, an appropriate instrument evidencing the same including the consent thereto by the City.

IN WITNESS WHEREOF, Declarant has caused this Covenant and Agreement to be executed as of the day and year first written above.


DEMETRIOS GEORGANTOPOULOS and EFFIE GEORGANTOPOULOS, Husband and Wife as Joint Tenants



Name: Demetrios Georgantopoulos
Title: Owner

 10/09/08
Name: Effie Georgantopoulos
Title: Owner

APPROVED AS TO FORM:

APPROVED AS TO CONTENT


Name: Krishi J. Smith
Deputy City Attorney


Name: Kevin Marstall
Public Works Department:




STATE OF California)
)
COUNTY OF Orange)

On 10-9-08, before me, B. Beisel, Notary Public, personally appeared Demetrios Georgantopoulos, who proved to me on the basis of satisfactory evidence, to be the person(s) whose name(s) is/are subscribed to the within instrument and acknowledged to me that he/she/they executed the same in his/her/their authorized capacity(ies), and that by his/her/their signature(s) on the instrument the person(s), or the entity upon behalf of which the person(s) acted, executed the instrument.

I certify under PENALTY OF PERJURY under the laws of the State of California that the foregoing paragraph is true and correct.

WITNESS my hand and official seal.

B. Beisel (SEAL)
Notary Public Signature



STATE OF California)
)
COUNTY OF Orange)

On 10-9-08, before me, B. Beisel, Notary Public, personally appeared Effie Georgantopoulos, who proved to me on the basis of satisfactory evidence, to be the person(s) whose name(s) is/are subscribed to the within instrument and acknowledged to me that he/she/they executed the same in his/her/their authorized capacity(ies), and that by his/her/their signature(s) on the instrument the person(s), or the entity upon behalf of which the person(s) acted, executed the instrument.

I certify under PENALTY OF PERJURY under the laws of the State of California that the foregoing paragraph is true and correct.

WITNESS my hand and official seal.

B. Beisel (SEAL)
Notary Public Signature




EXHIBIT "A"

LEGAL DESCRIPTION

Real property in the City of Riverside, County of Riverside, State of California, described as follows:

PARCEL 1 AS SHOWN ON LOT LINE ADJUSTMENT AS EVIDENCED BY DOCUMENT RECORDED DECEMBER 26, 1995 AS INSTRUMENT NO. 95-427658 OF OFFICIAL RECORDS, BEING MORE PARTICULARLY DESCRIBED AS FOLLOWS:


LOT 12 IN BLOCK 23 OF LA GRANADA, AS SHOWN BY MAP ON FILE IN BOOK 12, PAGES 42 THROUGH 51 OF MAPS, RECORDS OF RIVERSIDE COUNTY, CALIFORNIA;

EXCEPTING THEREFROM THOSE PORTIONS OF SAID LOT 12, DESCRIBED IN DEED TO THE COUNTY OF RIVERSIDE BY DOCUMENTS RECORDED JUNE 28, 1961, AS INSTRUMENT NO. 55204, AUGUST 9, 1961, AS INSTRUMENT NO. 68042, AND JUNE 28, 1961, AS INSTRUMENT NO. 55205, ALL OF OFFICIAL RECORDS OF SAID RIVERSIDE COUNTY;


ALSO EXCEPTING THEREFROM THAT PORTION OF SAID LOT 12, DESCRIBED IN DEED TO THE CITY OF RIVERSIDE BY DOCUMENT RECORDED JULY 16, 1991, AS INSTRUMENT NO. 91-240822 OF OFFICIAL RECORDS OF SAID RIVERSIDE COUNTY.

APN: 154-310-039-8

DESCRIPTION APPROVAL:

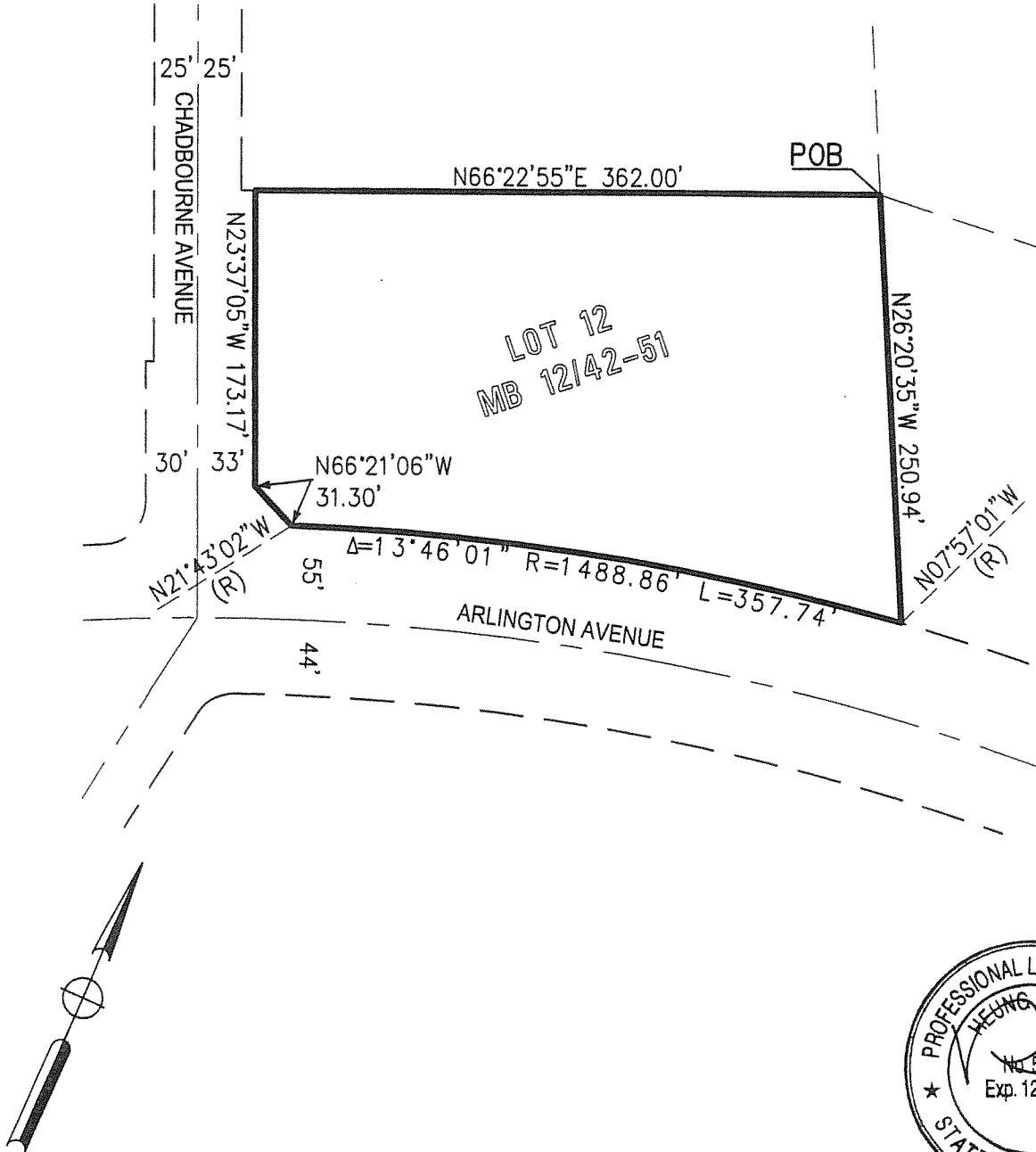
BY:  9/23/08
DATE

FOR: MARK S. BROWN
CITY SURVEYOR



C/A 1186 W

EXHIBIT "B"



SEC. 35 OF T.2S, R.6W

Pacific Coast Land Consultants, Inc.
25096 Jefferson Ave. Suite D, Murrieta CA., 92562

CIVIL ENGINEERS
LAND SURVEYORS, PLANNERS

THIS PLAT IS SOLELY AN AID IN LOCATING THE PARCEL(S) DESCRIBED IN THE ATTACHED DOCUMENT.

SHEET 1 OF 1

SCALE: 1"=100' DRAWN BY: ERS DATE: 08-28-08

WQMP

C/A1186W

S:\Land Projects 2004\TOWN & COUNTY CENTER\COVENANT & AGREEMENT\T&C_COVENANT & AGREEMENT.dwg 8-28-08 04:05:55 PM



2008-0558842
18/17/2008 08:00R
6 of 6