

WHEN RECORDED MAIL TO:

City Clerk
City of Riverside
City Hall, 3900 Main Street
Riverside, CA 92522

Planning Case: P16-0163

2016-0217624

05/27/2016 09:52 AM Fee: \$ 0.00

Page 1 of 7

Recorded in Official Records
County of Riverside
Peter Aldana
Assessor-County Clerk-Recorder



411

For Recorder's Office Use Only

COVENANT AND AGREEMENT
ESTABLISHING NOTIFICATION PROCESS AND RESPONSIBILITY FOR
WATER QUALITY MANAGEMENT PLAN IMPLEMENTATION AND MAINTENANCE

THIS COVENANT AND AGREEMENT FOR WATER QUALITY MANAGEMENT PLAN IMPLEMENTATION AND MAINTENANCE is made and entered into this 12 day of May, 2016, by California Baptist University ("Declarant"), with reference to the following facts:

A. Declarant is the fee owner of the real property (the "Property") situated in the City of Riverside, County of Riverside, State of California, and legally described in Exhibit "A", which is attached hereto and incorporated within by reference.

B. Declarant has applied to the City of Riverside ("City") for the California Baptist University Health Science Campus Design Review/Planning Case No. P16-0163.

C. As a condition of approval and prior to the map recordation and/or issuance of any permits, the City is requiring Declarant to execute and record an agreement stating that the future property owners shall be informed of the requirements to implement and maintain the Best Management Practices ("BMPs") as described in the approved project specific Water Quality Management Plan.

D. Declarant intends by this document to comply with the conditions imposed by the City and to impose upon the Property mutually beneficial restrictions, conditions, covenants and agreements for the benefit of Property.

NOW, THEREFORE, for the purposes of complying with the conditions imposed by the City of Riverside for the approval of Planning Case P16-0163, Declarant hereby declares that the Property is and hereafter shall be held, conveyed, transferred, mortgaged, encumbered, leased, rented, used, occupied, sold and improved subject to the following declarations, limitations, covenants, conditions, restrictions and easements, all of which are imposed as equitable servitudes pursuant to a general plan for the development of the Property for the

C/A-1340 W

purpose of enhancing and protecting the value and attractiveness of the Property, and each Parcel thereof, in accordance with the plan for the improvement of the Property, and to comply with certain conditions imposed by the City for the approval of P16-0163, and shall be binding and inure to the benefit of each successor and assignee in interest of each such party. Any conveyance, transfer, sale, assignment, lease or sublease made by Declarant of a Parcel of the Property shall be and hereby is deemed to incorporate by reference all the provisions of the Covenant and Agreement including, but not limited to, all the covenants, conditions, restrictions, limitations, grants of easement, rights, rights-of-way, and equitable servitude contained herein.

1. This Covenant and Agreement hereby establishes a notification process for future individual property owners to ensure they are subject to and adhere to the Water Quality Management Plan implementation measures and that it shall be the responsibility of the Declarant, its heirs, successors and assigns to implement and maintain all Best Management Practices (BMPs) in good working order.

2. Declarant shall use its best efforts to diligently implement and maintain all BMPs in a manner assuring peak performance at all times. All reasonable precautions shall be exercised by Declarant, its heirs, successors and assigns, in the removal and extraction of any material(s) from the BMPs and the ultimate disposal of the material(s) in a manner consistent with all relevant laws and regulations in effect at the time. As may be requested from time to time by the City, Declarant, its heirs, successors and assigns shall provide the City with documentation identifying the material(s) removed, the quantity, and disposal destination.

3. In the event Declarant, or its heirs, successors or assigns, fails to undertake the maintenance contemplated by this Covenant and Agreement within twenty-one (21) days of being given written notice by the City, or fails to complete any maintenance contemplated by this Covenant and Agreement with reasonable diligence, the City is hereby authorized to cause any maintenance necessary to be completed and charge the entire cost and expense to the Declarant or Declarant's successors or assigns, including administrative costs, reasonable attorneys fees and interest thereon at the maximum rate authorized by the Civil Code from the date of the notice of expense until paid in full. As an additional remedy, the Public Works Director may withdraw any previous urban runoff-related approval with respect to the Property on which BMPs have been installed and/or implemented until such time as Declarant, its heirs, successors or assigns, repays to City its reasonable costs incurred in accordance with this paragraph.

4. Any person who now or hereafter owns or acquires any right, title or interest in or to any parcel of the Property shall be deemed to have consented and agreed to every covenant, condition, restriction and easement contained herein.

5. In addition, each of the provisions hereof shall operate as covenants running with the land for the benefit of the Property and each Parcel thereof and shall inure to the benefit of all owners of the Parcels thereof, their successors and assigns in interest, and shall apply to and bind each successive owner of each Parcel, their successors and assigns in interest.

CIA-1340 W

6. The terms of this Covenant and Agreement may be enforced by the City, its successors or assigns, and by any owner, lessee or tenant of the Parcels of the Property. Should the City or any owner, lessee or tenant bring an action to enforce any of the terms of this Covenant and Agreement, the prevailing party shall be entitled to costs of suit including reasonable attorneys' fees.

7. Subject to the prior written approval of the City by its Public Works Director, any provision contained herein may be terminated, modified or amended as to all of the Property or any portion thereof. No such termination, modification or amendment shall be effective until there shall have been executed, acknowledged and recorded in the Office of the Recorder of Riverside County, California, an appropriate instrument evidencing the same including the consent thereto by the City.

IN WITNESS WHEREOF, Declarant has caused this Covenant and Agreement to be executed as of the day and year first written above.

California Baptist University



Name: Mark Howe
Title: VP - Finance & Administration


Name:
Title:

APPROVED AS TO FORM:



Name: Kristi Smith
Deputy City Attorney

APPROVED AS TO CONTENT



Name: Mark Steuer
Public Works Department:

C/A-1340 W

ACKNOWLEDGMENT

A notary public or other officer completing this certificate verifies only the identity of the individual who signed the document to which this certificate is attached, and not the truthfulness, accuracy, or validity of that document.

State of California
County of RIVERSIDE


On MAY 12, 2016, before me, JULI KAYE PELLEGRENE, a

notary public, personally appeared MARIE HOWE, who proved to me on the basis of satisfactory evidence to be the person(s) whose name(s) is/are subscribed to the within instrument and acknowledged to me that he/she/they executed the same in his/her/their authorized capacity(ies), and that by his/her/their signature(s) on the instrument the person(s), or the entity upon behalf of which the person(s) acted, executed the instrument.

I certify under PENALTY OF PERJURY under the laws of the State of California that the foregoing paragraph is true and correct.

WITNESS my hand and official seal.

Juli Kaye Pellegrone (SEAL)
Signature



C/A-1340 W

EXHIBIT A

Lots 9 and 10 in Block 24 of the lands of the Riverside Land and Irrigating Company, in the City of Riverside, County of Riverside, State of California, as per map recorded in Book 1, Page 70 of Maps, in the Office of the County Recorder of said County.

Except that portion described as follows:

Beginning at the most Westerly corner of said Lot 10;
Thence Northeast 658.75 feet on the Northwest line of said Lot 10 to the most Northerly corner of land conveyed to the united States of America by deed recorded September 24, 1924 in Book 616, Page 339 of Deeds;
Thence Southeast 661.25 feet on the Northeast line of last said land to the most Easterly corner thereof and the Southeast line of said Lot 10;
Thence Southwest 658.75 feet on said Southwest line of Lot 10 to the most Southerly corner thereof;
Thence Northwest on the Southwest line of said Lot 10 to the point of beginning.

Also except that portion described as follows:

Commencing at the most Northerly corner of said Lot 9;
Thence South 56 degrees 22' West, on the Northwesterly line of said Lot, 282.00 feet to the True Point of Beginning;
Thence continuing South 56 degrees 22' West, on the Northwesterly line of said Lot, 208.00 feet;
Thence South 33 degrees 37' 45" East, 7.00 feet;
Thence North 56 degrees 22' East, parallel with the Northwesterly line of said Lot, 208.00 feet;
Thence North 33 degrees 37' 45" West, 7.00 feet to the True Point of Beginning.

Also except that portion described as follows:


The Northwesterly 7 feet of said Lot 9 in said Block 24;
excepting therefrom the following described portion:
Commencing at the most Northerly corner of said Lot 9;
Thence South 56 degrees 22' West, on the Northwesterly line of said Lot, 282.00 feet to the True Point of Beginning;
Thence continuing South 56 degrees 22' West, on the Northwesterly line of said Lot, 208.00 feet;
Thence South 33 degrees 37' 45" East, 7.00 feet;
Thence North 56 degrees 22' East, parallel with the Northwesterly line of said Lot, 208.00 feet;
Thence North 33 degrees 37' 45" West, 7.00 feet to the True Point of Beginning.
Also excepting therefrom the Southwesterly 99 feet thereof.

Also except that portion conveyed to the City of Riverside by deed recorded July 13, 1979 as Instrument No. 147167, of Official Records.

Said land is included within the area shown on a map filed in Book 40, Page 84 of Record of Survey, in the Office of the County Recorder of said County.

Assessor's Parcel Number: 233-120-010

DESCRIPTION APPROVAL:

BY:  5/10/16
DATE

FOR: CURTIS C. STEPHENS, L.S. 7519
CITY SURVEYOR

MAGNOLIA AVENUE

APN 233-110-046

NORTHWESTERLY
LINE LOT 9

7'

SOUTHWESTERLY
LINE OF
NORTHEASTERLY
1.65 FEET OF LOT 10

4' RW DEDICATION
PER GRANT DEED
TO CITY RECORDED
7-13-1979 AS INST.
NO. 147167
BK. 2024 PG. 191

LOT 10
BLOCK 24
MB 1/70 SB
APN 233-120-005

LOT 9
BLOCK 24
MB 1/70 SB
APN 233-120-010

SOUTHWESTERLY
LINE LOT 9

RS
A018A

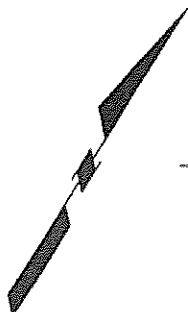
NORTHEASTERLY
LINE LOT 9

SOUTHEASTERLY
LINE LOT 9

APN 233-120-003

INDIANA AVENUE

MONROE STREET



SCALE: 1"=150'

C/A-1340W