

When recorded mail to:

Surveyor's Office
Public Works Department
City of Riverside
City Hall, 3900 Main Street
Riverside, California 92522

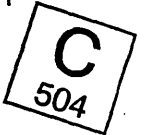


S	R	U	PAGE	SIZE	DA	MISC	LONG	RFD	COPY
			4						
M	A	L	465	426	PCOR	NCOR	SMF	NCHG	EXAM
									504

FOR RECORDER'S OFFICE USE ONLY

Project: Market Street Widening Phase II
Market St. between 1st & Houghton Ave.

DX - 1421



GRANT DEED

FOR VALUABLE CONSIDERATION, receipt of which is hereby acknowledged, the **CITY OF RIVERSIDE**, a municipal corporation of the State of California, does hereby grant to *The REDEVELOPMENT AGENCY OF THE CITY OF RIVERSIDE, CALIFORNIA*, a public body corporate and politic, the real property as described in Exhibit "A" attached hereto and incorporated herein by this reference, located in the County of Riverside, State of California.

Dated August 28, 2006

CITY OF RIVERSIDE,
a municipal corporation

By

Attest

Michael J. Beck
(print name)

Colleen J. Nicol
(print name)

Title Assistant City Manager

Title City Clerk

APPROVED AS TO FORM
CITY ATTORNEY'S OFFICE

BY
Deputy City Attorney



GENERAL ACKNOWLEDGEMENT


State of California

County of Riverside } ss

On August 28, 2006, before me Lorena Verdusco, Notary Public
(date) (name)

a Notary Public in and for said State, personally appeared
Michael J. Beck and Colleen J. Nicol
Name(s) of Signer(s)

personally known to me - OR - proved to me on the basis of satisfactory evidence to be the person(s) whose name(s) is/are subscribed to the within instrument and acknowledged to me that he/she/they executed the same in his/her/their authorized capacity(ies), and that by his/her/their signature(s) on the instrument the person(s) or the entity upon behalf of which the person(s) acted, executed the instrument.



WITNESS my hand and official seal.

Lorena Verdusco
Signature

OPTIONAL SECTION

CAPACITY CLAIMED BY SIGNER

- () Attorney-in-fact
- () Corporate Officer(s)
Title _____
- Title _____
- () Guardian/Conservator
- () Individual(s)
- () Trustee(s)
- () Other
- () Partner(s)
- () General
- () Limited

The party(ies) executing this document is/are representing:

**CERTIFICATE OF ACCEPTANCE
(Government Code Section §27281)**

THIS IS TO CERTIFY that the interest in real property conveyed by the within instrument to The Redevelopment Agency of the City of Riverside, California, a public body, corporate and politic, is hereby accepted by the undersigned officer on behalf said Agency pursuant to authority conferred by Resolution No. 775 of said Agency adopted September 6, 2005, and the grantee consents to recordation thereof by its duly authorized officer.

Dated August 28, 2006

REDEVELOPMENT AGENCY OF THE CITY OF RIVERSIDE

APPROVED AS TO FORM
CITY ATTORNEY'S OFFICE
Susan Wilson
Deputy City Attorney

By Michael J. Beck
Michael J. Beck, Executive Director

Attest: Colleen J. Nicol
Colleen J. Nicol, Agency Secretary

EXHIBIT "A"

PARCEL 2

That certain real property located in the City of Riverside, County of Riverside, State of California, described as follows:

Lot 7 together with Lot 8 of Moore's Subdivision, as shown by map on file in Book 6, Page 68 of Maps, records of Riverside County, California;

EXCEPTING THEREFROM that portion of said Lots 7 and 8 lying southwesterly of a line that is parallel with and distant 89.6 feet southwesterly, as measured at right angles, from the southwesterly line of Houghton Avenue as shown on said map of Moore's Subdivision;

ALSO EXCEPTING THEREFROM that portion of said Lots 7 and 8 lying northeasterly of a line that is parallel with and distant 44.8 feet southwesterly, as measured at right angles, from said southwesterly line of Houghton Avenue;

ALSO EXCEPTING THEREFROM that portion of said Lots 7 and 8 lying southeasterly of a line that is parallel with and distant 54.00 feet northwesterly, as measured at right angles, from the centerline of Market Street as shown by map of Tract No. 29501, on file in Book 326, Pages 1 through 4 of Maps, records of Riverside County, California.

Area - 4211 square feet.

This description was prepared by me or under my direction in conformance with the requirements of the Land Surveyors Act.

Mark S. Brown 6/14/06
Date

Mark S. Brown, L.S. 5655
License Expires 9/30/07

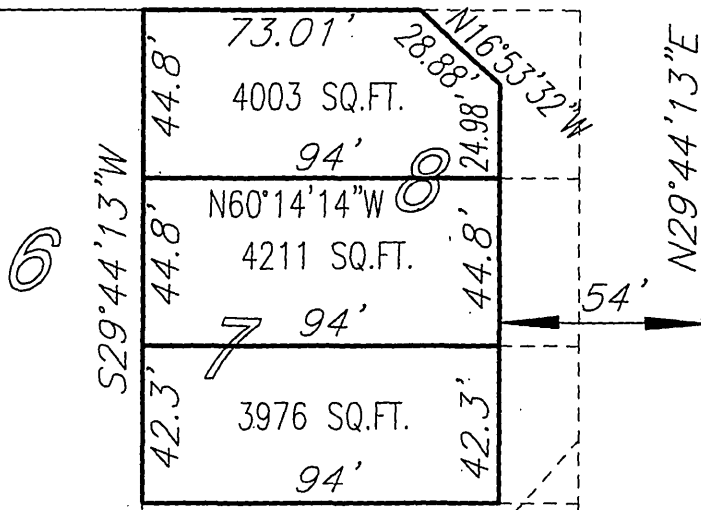
Prep. *KL*





HOUGHTON AVE


33' N60°14'14"W



ALLEY

N60°14'14"W

11
MOORE'S SUBDIVISION
12 M.B. 6/68.



FIRST STREET

33' N60°11'18"W

MARKET STREET

• CITY OF RIVERSIDE, CALIFORNIA •

THIS PLAT IS SOLELY AN AID IN LOCATING THE PARCEL(S) DESCRIBED IN THE ATTACHED DOCUMENT. IT IS NOT A PART OF THE WRITTEN DESCRIPTION THEREIN.

SHEET 1 OF 1

24-C

SCALE: N.T.S.

DRAWN BY: Kgs DATE: 6/8/06

SUBJECT: MARKET STREET SURPLUS PROPERTY

DX14Z