

RESOLUTION NO. 1231 NEW SERIES)

BK. 747 - P. 42

Resolution of the Common Council of the City of Riverside side declaring that the work of closing up and vacating a portion of Orange Street in said City has been completed and that the same is closed up and vacated.

WHEREAS, the Common Council of the City of Riverside did on the 15th day of November, 1927, pass its Resolution No. 1228 (New Series) ordering the work of closing up and vacating a portion of Orange Street in said City, hereinafter described, as contemplated by Resolution of Intention No. 1201 (New Series) and

WHEREAS, the Superintendent of Streets of said City has reported to said Common Council that the work of closing up and vacating a portion of Orange Street has been done and completed:

NOW THEREFORE be it resolved that the Common Council of the City of Riverside hereby declares that that certain portion of Orange Street in said City, hereinafter described, is closed up and vacated.

The portion of Orange Street, referred to and affected by this resolution is described as follows, to-wit:

PARCEL 1. Beginning at a point on the southerly

line of Eighth Street, 11 feet easterly from the Westerly line of Orange Street; thence southerly, parallel to the westerly line of Orange Street; 4.5 feet; thence westerly parallel to the southerly line of Eighth Street, 3 feet; thence northerly, parallel to the westerly line of Orange Street 4.5 feet; thence easterly along the southerly line of Eighth Street 3 feet to the point of beginning.

PARCEL 2. Beginning at a point on the southerly line Lots 20 to 25 Davis Subdivision of Block 8, Range 6, recorded in Book 1, page 65, records of San Bernardino County, California, produced Easterly, 11 feet from the southeasterly corner of Lot 20, said subdivision; thence northerly parallel to the westerly line of Orange Street, 45 feet; thence westerly parallel to said southerly line 3 feet; thence southerly, parallel to the easterly line of Orange Street, 4.5 feet; thence easterly

12-7-42

BK 747
P. 42

177

along the southerly line, 3 feet to the point of beginning.

PARCEL 3. Beginning at a point 11 feet easterly from the westerly line of Orange Street and 15 feet 10-5/8 inches southerly from the southerly line of Eighth Street, thence southerly, parallel to the westerly line of Orange Street, 2.5 feet; thence westerly parallel to the southerly line of Eighth Street, 2.5 feet; thence northerly parallel to the westerly line of Orange Street 2.5 feet; thence easterly parallel to the southerly line of Eighth Street, 2.5 feet to the point of beginning.

Also seven additional parcel, 2.5 feet by 2.5 feet, located between parcels 2 and 3, being the same distance easterly from the westerly line of Orange Street and 14 feet center to center from the center of Parcel 3.

Also all that portion lying 10 feet or more above the adjacent curb level of Orange Street of the following described lands, to-wit:

Beginning at the northeasterly corner of Lot 20, Davis Subdivision of Block 8, Range 6, recorded in Book 1, page 65 of Maps, Records of San Bernardino County, California; thence easterly along the southerly line of Eighth Street produced easterly 11 feet; thence southerly parallel to the easterly line of said Subdivision 132 feet more or less to the point of intersection with the southerly line of Lots 20 to 25 inclusive of said subdivision produced Easterly; thence Westerly along said line produced easterly to the southeasterly corner of said lot 20; thence northerly along the easterly line of said lot 20 to the point of beginning. The above described parcel of land being a portion of Orange Street, lying southerly of Eighth Street and adjacent to said lot 20 of said Subdivision and containing parcels 1, 2, 3 and seven additional parcels above described.

I, G. Albert Mills, the duly elected qualified and acting Clerk of the City of Riverside, California, do hereby certify that the foregoing resolution was duly and regularly introduced and adopted by the Common Council of Riverside, at its meeting held on the 21st day of November, 1927, by the following vote:

Ayes Councilmen Strickler, Lord, Taylor and Wells. Noes: None

Absent Councilmen Wagner and Backstrand.

G. Albert Mills, Clerk of the City of Riverside.

I hereby approve the foregoing resolution this 22nd day of

November, 1927 J. T. Jarvis, Mayor of the City of Riverside.

Recorded Dec. 12, 1927

BR. 747
Pg 42

EIGHTH STREET

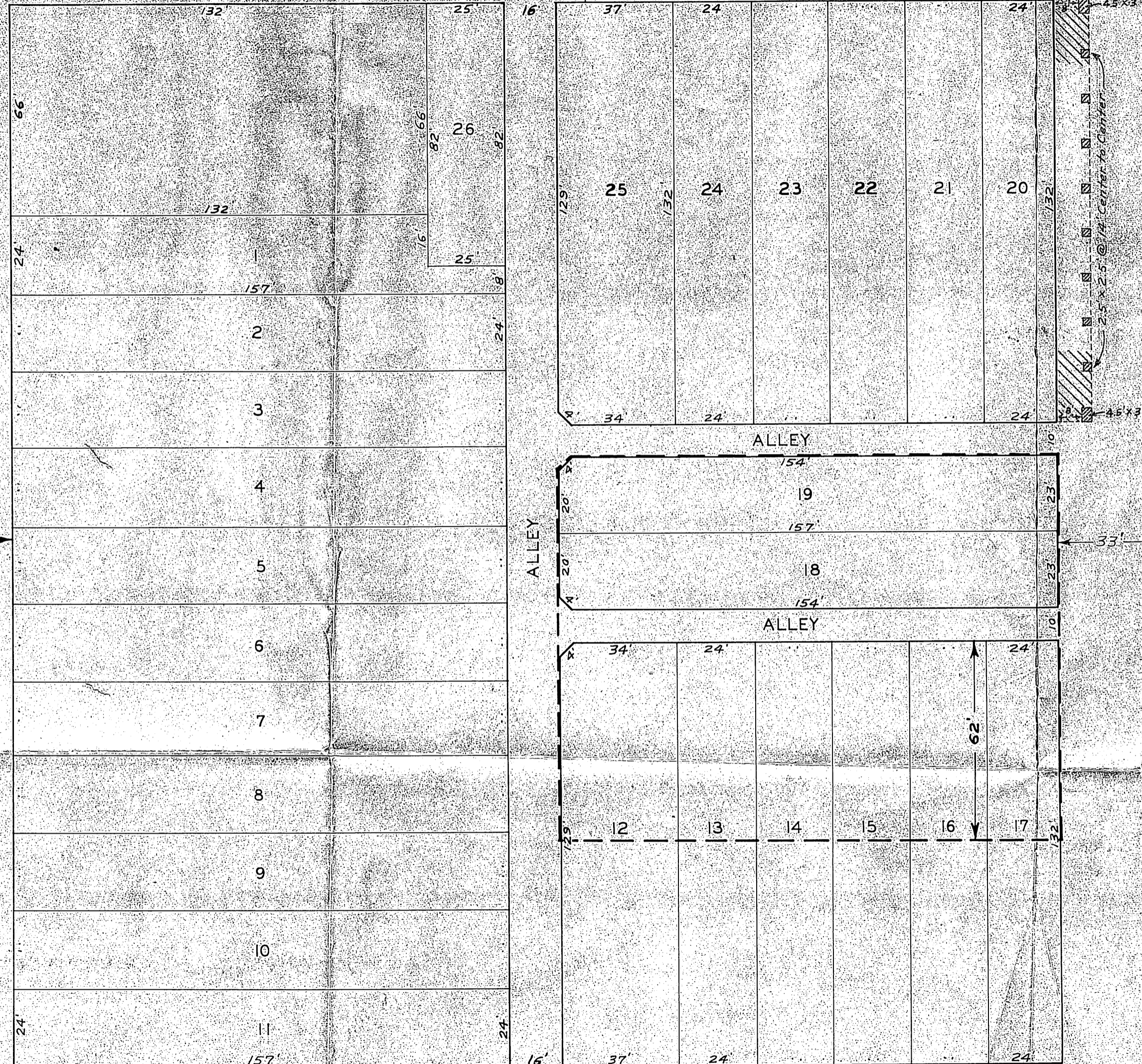
STREET



MAIN

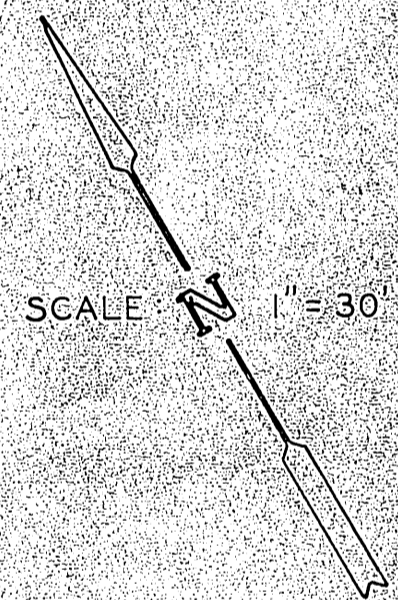
STREET

ORANGE

NINTH STREET



 Vacated
 Vacated 10' or more above adjacent Cb. level of Orange St.



DAVIS SUBDIVISION
 M.B. 1/1/65 OF REC. 5-B Co.
 OF
 B 8, R 6,
 TOWN OF RIVERSIDE