

RECORDING REQUESTED BY

AND WHEN RECORDED MAIL TO

NAME

STREET ADDRESS

CITY & STATE

SPACE ABOVE THIS LINE FOR RECORDER'S USE

AFFIX I.R.S. §.....IN THIS SPACE

# Grant Deed

L-1 THIS FORM FURNISHED BY SECURITY TITLE INSURANCE COMPANY

FOR A VALUABLE CONSIDERATION, receipt of which is hereby acknowledged,

CITY OF RIVERSIDE, a municipal corporation

hereby GRANT(S) to

FRANKLIN J. DAILEY AND FLORENCE ROSE DAILEY, husband and wife as joint tenants

the following described real property in the City of Riverside county of Riverside, state of California:

Lot 1, Block 6 of KYES TRACT, as shown by map on file in Book 7, page 27 of Maps, San Bernardino County records

DESCRIPTION APPROVAL

by *Edward Smith* 1.10.15. by *ESM*  
Surveyor

Dated \_\_\_\_\_

STATE OF CALIFORNIA }  
COUNTY OF \_\_\_\_\_ } SS.

On \_\_\_\_\_ before me, the undersigned, a Notary Public in and for said County and State, personally appeared \_\_\_\_\_

\_\_\_\_\_, known to me to be the person \_\_\_\_\_ whose name \_\_\_\_\_ subscribed to the within instrument and acknowledged that \_\_\_\_\_ executed the same.

(Seal)

Name (Typed or Printed)  
Notary Public in and for said County and State

\_\_\_\_\_  
Mayor

\_\_\_\_\_  
Attest

RECEIVED

AUG 4 1965

DEPT. OF PUBLIC WORKS


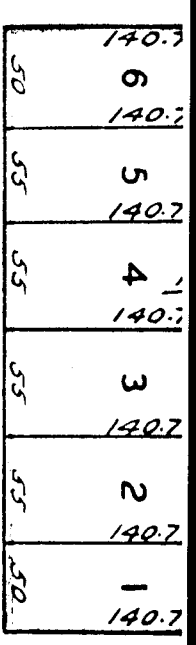
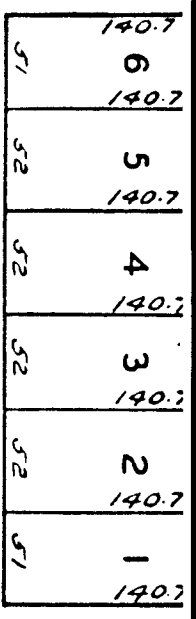
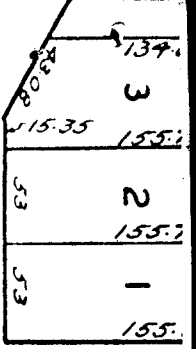
Title Order No. \_\_\_\_\_

Escrow No. \_\_\_\_\_

Posted 9/7/65 Rk2 11.

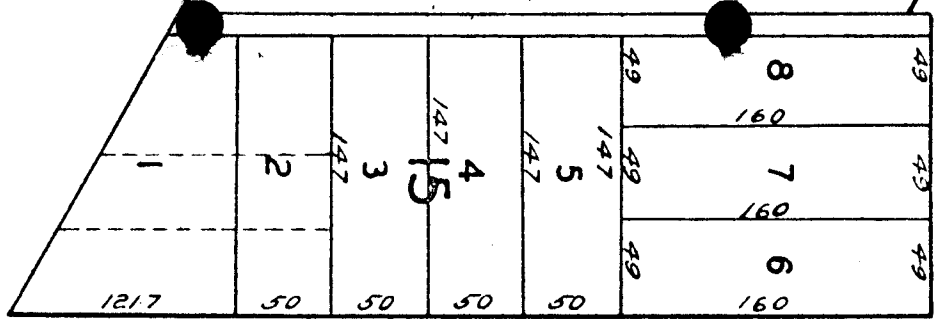
396

desc v BP 7/30/65

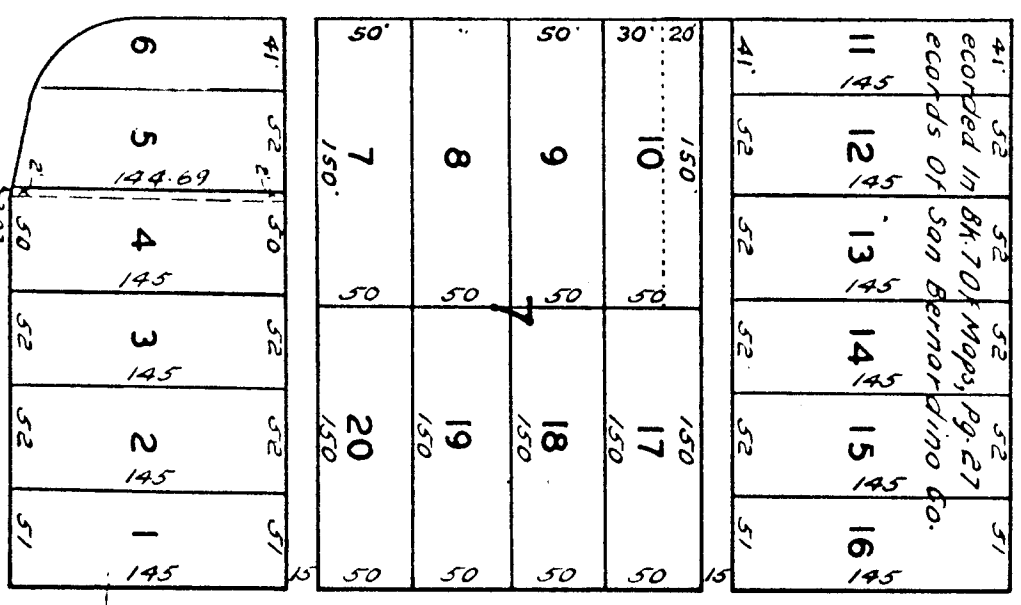


SEVENTH

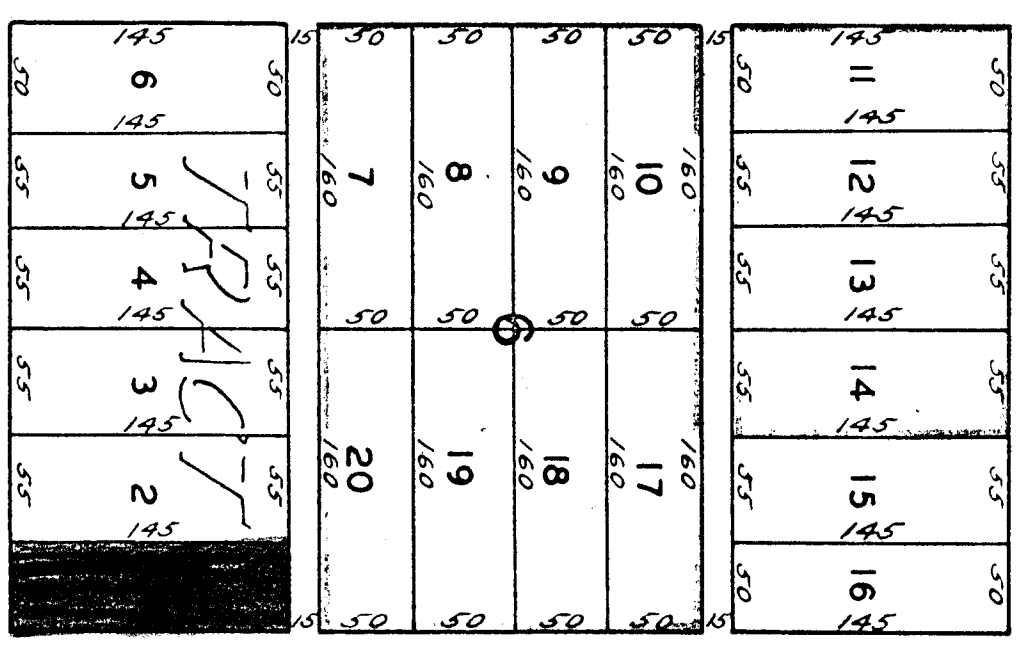
STREET



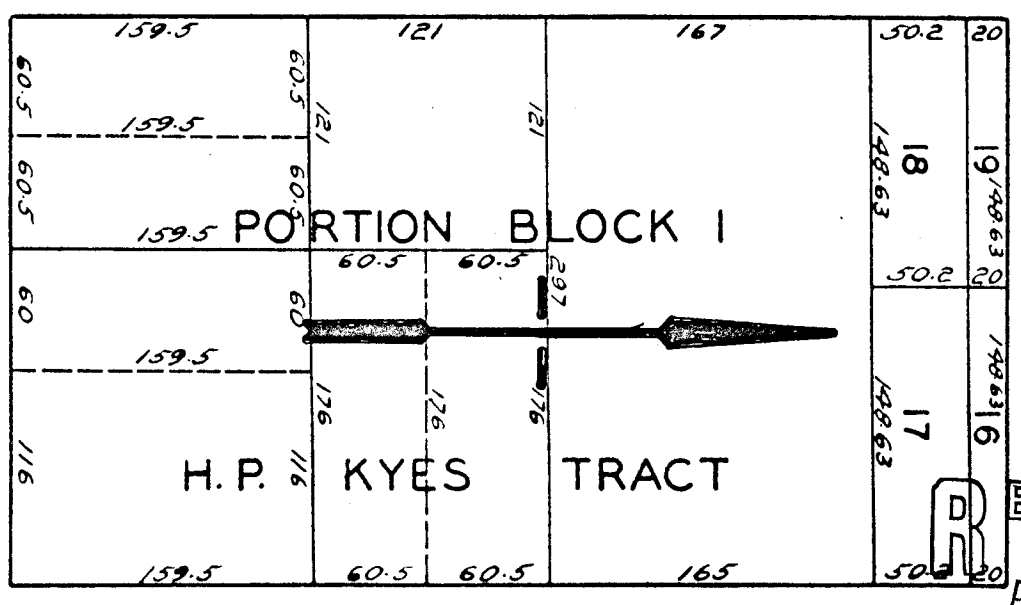
COMER



EUCALYPTUS



FRANKLIN



KANSAS

4-45

EIGHTH

STREET

AUG 4 1965

DEPT. OF PUBLIC WORKS