

In Consideration of -----TEN AND 00/100-----Dollars 1112

S. L. WRIGHT and ALLETTA B. WRIGHT,

his wife,

Do Hereby Grant to

CITY OF RIVERSIDE, a municipal corporation


all that Real Property situate in the

County of Riverside, State of California, described as follows:

A right of way for public utility purposes over and across

The Southwesterly 7 1/2 feet of the Northeasterly 291.6 feet of Lot 233 of the Lands of the Southern California Colony Association, as shown by Map recorded in Book 7 page 3 of Maps, San Bernardino County Records.

*for description
Les Profond
city Eng*



The above instrument approved as to form

[Signature]
ATTORNEY OF THE CITY OF RIVERSIDE, CALIF.

WITNESS our hand S. this 4th day of August, 1937

S. L. Wright
Alletta B. Wright

STATE OF CALIFORNIA,

County of Riverside

ss.

On this 4th day of August in the year one thousand nine hundred thirty-seven, before me, Delbert E. Harris

A Notary Public in and for said County and State, personally appeared S. L. Wright and Alletta B. Wright

known to me to be the person s described in and whose name s are subscribed to the within instrument, and acknowledged that the y executed the same.

WITNESS my hand and official seal the day and year in this certificate first above written.

Delbert Harris
Notary Public in and for said County and State.

Grant Deed
INDIVIDUAL

TO

Dated

19

Order No.

When recorded, please mail this instrument to

California
Street

This Legal Blank Is Furnished Free of Charge to Those Doing Business With Security Title Insurance and Guaranty Company as a part of SECURITY SERVICE

Full and Complete TITLE and ESCROW Service Furnished at the Following Offices:

- LOS ANGELES 530 West Sixth Street
- FRESNO 1927 Mariposa Street
- MADERA 129 South "D" Street
- MERCED 552 17th Street
- MODESTO 1013 "1st" Street
- RIVERSIDE English and Orange
- SAN BERNARDINO 490 Court Street
- SANTA ANA 312 North Main Street
- EL CENTRO 678 Main Street
- SAN LUIS OBISPO 1119 Chorro Street
- SANTA BARBARA 1014 State Street
- STOCKTON 30 North San Joaquin Street
- VISALIA Locust and Acquila Streets
- HANFORD 207 West Seventh Street
- BAKERSFIELD 1704 Chester Avenue
- JACKSON Amador County
- SAN ANDREAS Calaveras County
- VENTURA 437 East Main Street
- SONORA Tuolumne County

This Blank Is Not For Sale

CALIFORNIA

Security Title Insurance and Guaranty Company

1112

RESOLUTION NO. 3086 (NEW SERIES)

RESOLUTION OF THE COUNCIL OF THE CITY OF RIVERSIDE,
CALIFORNIA, ACCEPTING A DEED.

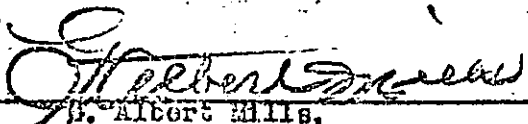
RESOLVED, by the Council of the City of Riverside, California, that deed dated August 4, 1937, executed by S. L. Wright, et ux, granting to the City of Riverside, for Public Utility purposes over the Southwesterly $7\frac{1}{2}$ feet of the Northeasterly 291.6 feet of Lot 233 of the Lands of the Southern California Colony Association, as shown by Map recorded in Book 7 page 3 of Maps, San Bernardino County Records, be, and the same is hereby, accepted.

I, G. Albert Mills, City Clerk of the City of Riverside, California, hereby certify that the foregoing resolution was duly and regularly introduced and adopted by the Council of said City, at its meeting held on the 10th day of August, 1937, by the following vote:


Ayes: Councilmen Redman, Williams, Carter, Dales, Wells and Tiernan.

Noes: None.

Absent: Councilman Barger.


G. Albert Mills,
City Clerk of the City of Riverside.

I hereby approve the foregoing resolution this 10th day of
August, 1937.


W. C. Evans,
Mayor of the City of Riverside.

D E E D 6608

S. L. WRIGHT & ALBERTA B. WRIGHT

NO

CITY OF RIVERSIDE

*City Clerk
Riverside, Calif.*

INDEXED

Book of Pages

INDEXED FOR RECORD
AUG 30 1937
45-3-1000 R.M.
<i>City Clerk</i>
Call Number 343
City of Riverside (County)
284
JACK A. ROSS, President
<i>A. Johnson</i>
City of Riverside
1000 Riverside
1000 Riverside

DEPARTMENT

A. SUNSTEDT

L. HYDE

Recorded in Vol. III
 in all of Deeds Inc.
 176
Quintana
 By *RHS*