

Variance V-36-578
Nly Side Property east of Commerce

PLACE INTERNAL REVENUE STAMPS IN THIS SPACE

Grant Deed

I. R. S. \$.....

(Individual)

Inez P. Brown, as her separate property

(GRANTOR - GRANTORS)

FOR A VALUABLE CONSIDERATION, receipt of which is hereby acknowledged,

Do. CS Hereby Grant To City of Riverside

for public street purposes

the real property in the City of Riverside

County of Riverside, State of California, described as follows:

The southerly rectangular 5.00 foot of Lot 53 of Division A, Hall's Addition to Riverside, as shown by map on file in Book 9, Page 1, of Maps, Records of San Bernardino County, California;

Excepting therefrom that triangular parcel in the southwest corner as conveyed to the City of Riverside by deed recorded November 6, 1911 in Book 339, Page 397 of Deeds, Records of Riverside County, California

Dated.....19 58

(s) Inez P. Brown
Inez P. Brown

STATE OF CALIFORNIA }
COUNTY OF }
Riverside } SS.

WHEN RECORDED, PLEASE MAIL THIS INSTRUMENT TO

On
before me,
a Notary Public in and for said County and State, personally appeared Inez P. Brown

ORDER No..... ESCROW No.....

SPACE BELOW FOR RECORDER'S USE ONLY

known to me to be the person.....whose name.....is
subscribed to the within instrument and acknowledged that
she.....executed the same.

Recorded
June 25, 1958
Book 2292, page 106

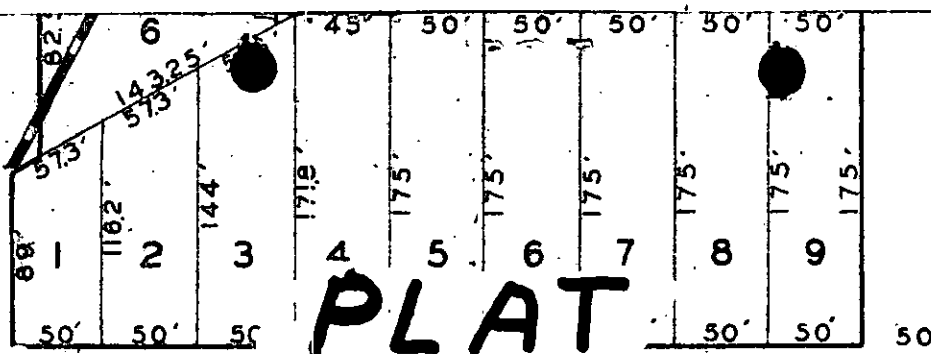
WITNESS my hand and official seal.

(Seal)
Notary Public in and for said County and State.

My Commission Expires.....

WATER

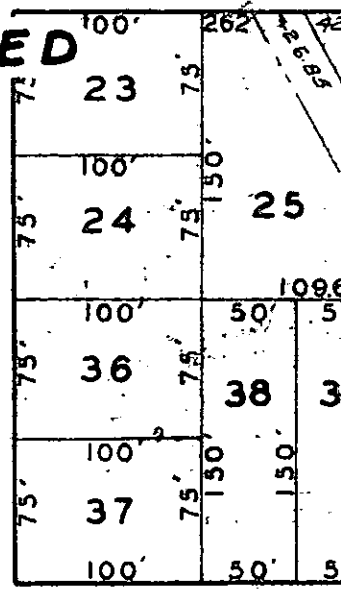
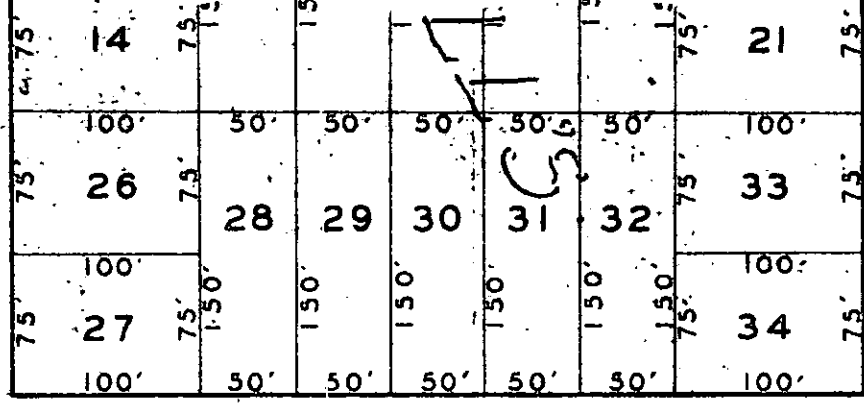
STREET



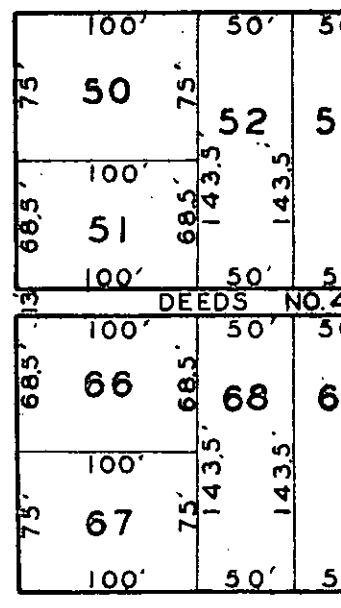
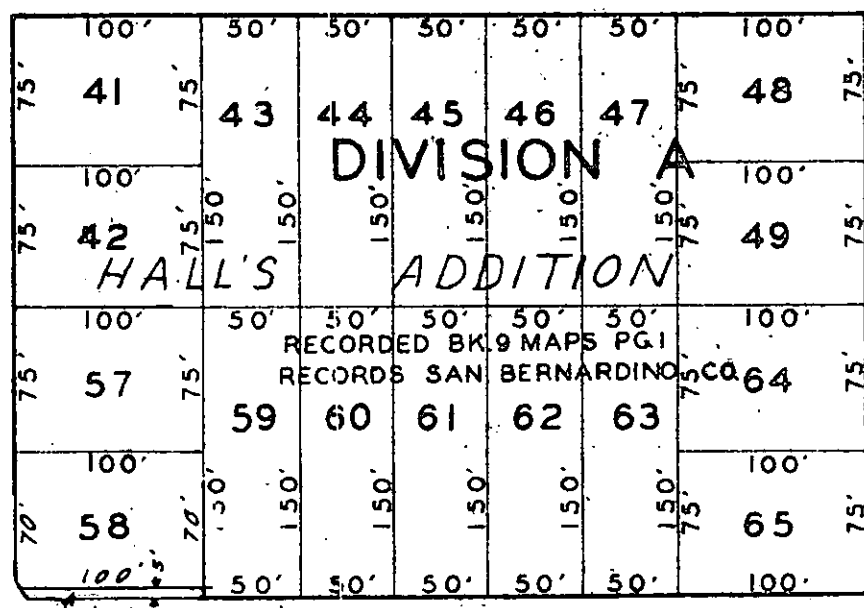
PLAT

51.4'	50'	50'	50'	50'	50'	50'
SUPPLEMENT						
MAP BLOCK						
			15			
			200'			
			12			
			200'			
			11			
			200'			
			10			
			200'			

SHOWING LAND TO BE ACQUIRED FOR STREET PURPOSES



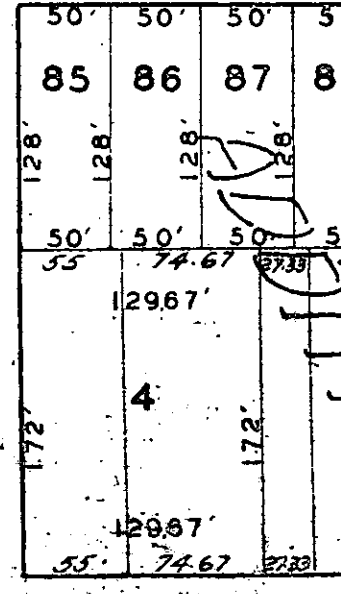
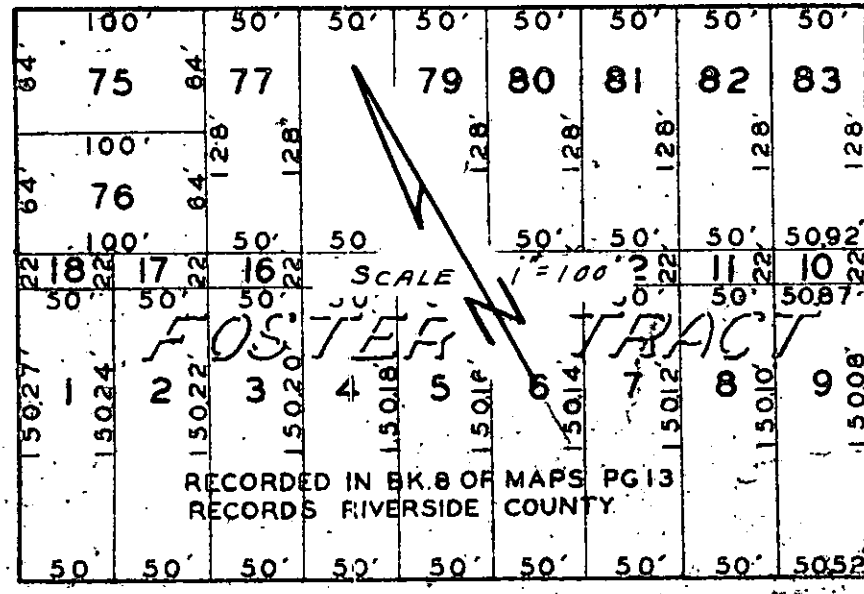
PLEASANT



DIVISION A HALL'S ADDITION

RECORDED BK. 9 MAPS PG. 1 RECORDS SAN BERNARDINO CO.

PROSPECT



COMMERCE

HOWARD

FOSTER TRACT

RECORDED IN BK. 8 OF MAPS PG. 13 RECORDS RIVERSIDE COUNTY

DENTON

3274

By 405

50' 50' 50' 50' 50' 50' 50' 50' 50' 50' 50' 50' 50' 50' 50' 50' 50' 50' 50' 50' 50'

69.83

RECEIVED
JUN 28 1958

RESOLUTION NO. 8261

DEPT OF PUBLIC WORKS

RESOLUTION OF THE CITY COUNCIL OF THE CITY OF RIVERSIDE, CALIFORNIA, ACCEPTING A DEED

BE IT RESOLVED, that a Grant Deed, dated June 10, 1958, executed by Inez P. Brown, granting to the City of Riverside, for public street purposes, the southerly rectangular 5.00 feet of Lot 59 of Division A, Ball's Addition to Riverside, as shown by map on file in Book 9, Page 1 of Maps, Records of San Bernardino County, California; excepting therefrom that triangular parcel in the southwest corner as conveyed to the City of Riverside by deed recorded November 6, 1911, in Book 339, Page 397 of Deeds, Records of Riverside County, California, do, and the same is hereby, officially accepted.

ADOPTED by the City Council, signed by the Mayor and attested by the City Clerk this 24th day of June, 1958.

E. J. Sales
Mayor of the City of Riverside

ATTEST:

W. G. Waite
City Clerk of the City of Riverside.

I, W. G. Waite, City Clerk of the City of Riverside, California, hereby certify that the foregoing resolution was duly and regularly introduced and adopted by the City Council of said City, at its meeting held on the 24th day of June, 1958, by the following vote:

Ayes: Councilmen Backstrand, Bergin, Bonnett, Johnson, O'Neill and Smutz.

Noes: None.

Absent: Councilman Voria.

IN WITNESS WHEREOF, I have hereunto set my hand and affixed the official seal of the City of Riverside, California, this 24th day of June, 1958.

W. G. Waite
City Clerk of the City of Riverside.