

GRANT DEED

1 THIS INSTRUMENT, made this _____ day of _____,
2 in the year of our Lord, Nineteen Hundred and Fifty-eight, by
3 and between the Roman Catholic Bishop of San Diego, a corpora-
4 tion sole, Charles Francis Buddy, Incumbent, party of the first
5 part, and the City of Riverside, a municipal corporation of the
6 State of California, party of the second part:

7 WITNESSETH: That said party of the first part, for a
8 valuable consideration, receipt whereof is hereby acknowledged,
9 owner of property described below, and whose signature is
10 attached hereto, does by these presents grant, bargain, sell
11 and convey to the party of the second part, all that certain
12 real property situated in the City of Riverside, County of
13 Riverside, State of California, and more particularly described
14 as follows:

15 The southeasterly rectangular 19.00 feet of Lots 3
16 and 11 of Block 22 of the Santa Fe Tract as shown
17 by map on file in Book 6 of Maps at page 14, Records
18 of San Bernardino County, California.

19 The Roman Catholic Bishop of San Diego,
20 a corporation sole, Charles Francis
21 Buddy, Incumbent

22 (s) Charles Francis Buddy
23 Charles Francis Buddy, Incumbent

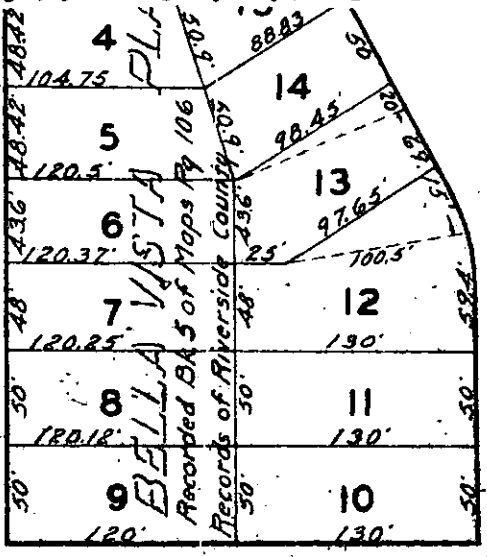
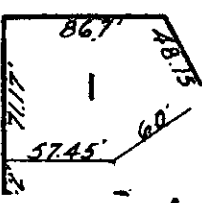
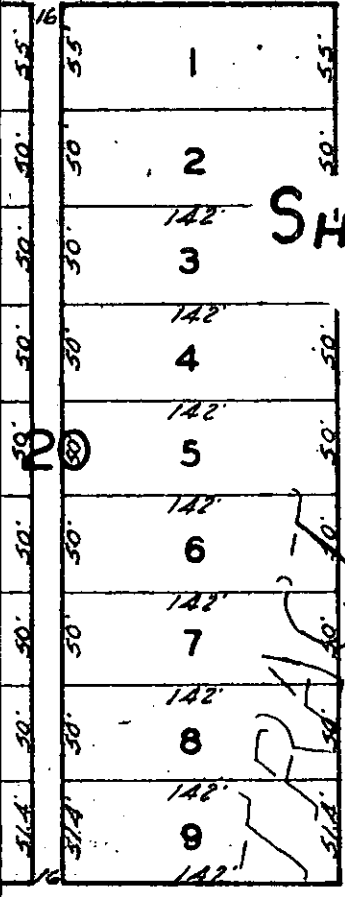
24 Recorded
25 July 9, 1958
26 BK 2298, page 241 O.R.
27
28
29
30
31
32

STREET

R-13

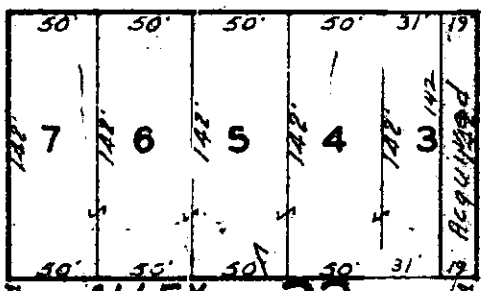
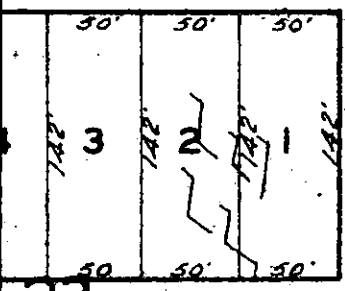
PLAT

SHOWING LAND TO BE ACQUIRED FOR STREET PURPOSES



COTTAGE

STREET

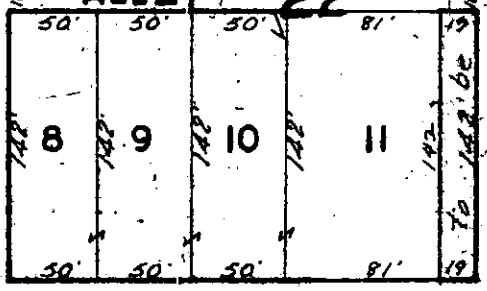
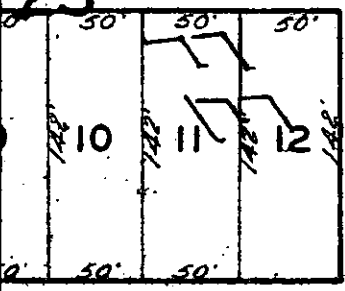


Scale 1"=100'



FOREST

ALLEY



AVENUE

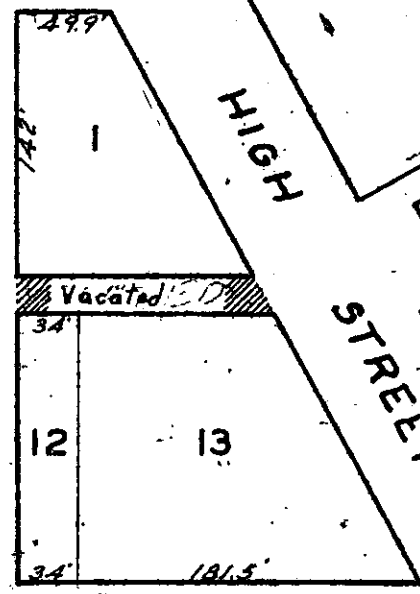
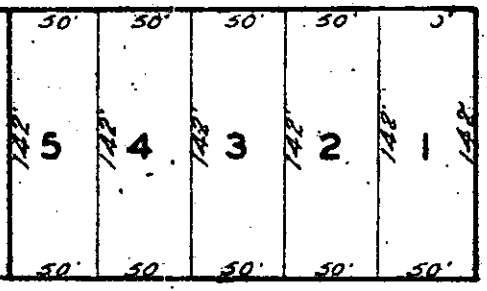
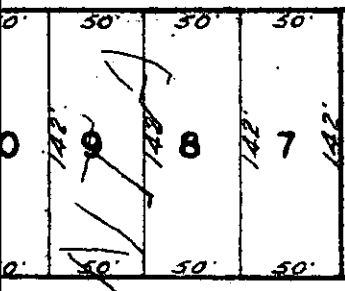
HIGH

STREET

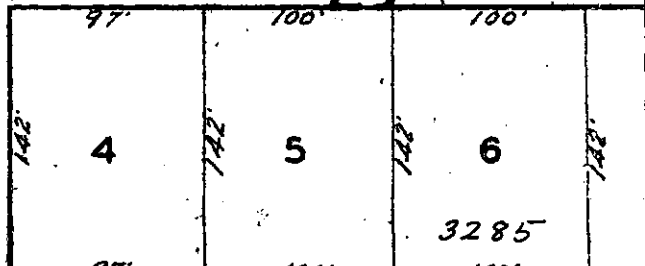
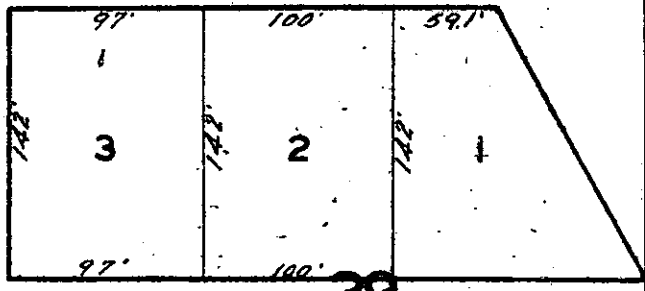


PENNSYLVANIA AVENUE

PLEASANT

STREET



VICTORIA



Recorded Bk 6 of Maps Pg 14
Records of San Bernardino Co.

3285

RECEIVED

JUL 9 1958

RESOLUTION NO. 8276

DEPT OF PUBLIC WORKS

1
2
3
4
5
6
7
8
9
10
11
12
13
14
15
16
17
18
19
20
21
22
23
24
25
26
27
28
29
30
31
32

RESOLUTION OF THE CITY COUNCIL OF THE CITY OF RIVERSIDE, CALIFORNIA, ACCEPTING A DEED

BE IT RESOLVED, that a Grant Deed, dated July 3, 1958, executed by His Roman Catholic Bishop of San Diego, a corporation sole, by Charles Francis Duddy, Incumbent, granting to the City of Riverside, a municipal corporation, the southeasterly rectangular 19.00 feet of Lots 3 and 11 of Block 22 of the Santa Fe Tract, as shown by map on file in Book 6 of Maps at Page 14, Records of San Bernardino County, California, be, and the same is hereby, officially accepted.

ADOPTED by the City Council, signed by the Mayor and attested by the City Clerk this 8th day of July, 1958.

E J Sales
Mayor of the City of Riverside

ATTEST:

Virginia J. Strohecker
City Clerk of the City of Riverside.

I, Virginia J. Strohecker, City Clerk of the City of Riverside, California, hereby certify that the foregoing resolution was duly and regularly introduced and adopted by the City Council of said City, at its meeting held on the 8th day of July, 1958, by the following vote:

Ayes: Councilmen Racketrand, Bonnett, Johnson, O'Neill and Voris.

Noes: None.

Absent: Councilmen Bergin and Smutz.

IN WITNESS WHEREOF, I have hereunto set my hand and affixed the official seal of the City of Riverside, California, this 8th day of July, 1958.

Virginia J. Strohecker
City Clerk of the City of Riverside.