

REQUEST FOR RECORDATION

Request of City Clerk for recordation of this instrument, and return to:
City Clerk, City Hall, 3900 Main Street
Riverside, CA 92522

RESOLUTION NO. 15828

182899

A RESOLUTION OF THE CITY COUNCIL OF THE CITY OF RIVERSIDE, CALIFORNIA, ACCEPTING CERTAIN ONE-FOOT BARRIER STRIPS WITHIN TRACT NOS. 17216-1, 17216-2 AND 17216-5 (WHICH BARRIER STRIPS ADJOIN TRACT NO. 17216) FOR STREET PURPOSES TO BE KNOWN AS PORTIONS OF HUDDEN STREET AND COLLETT AVENUE.

BE IT RESOLVED by the City Council of the City of **11263** Riverside, California, that the following one-foot barrier strips are hereby accepted to public use for street purposes to be known as portions of Hudden Street and Collett Avenue:

Parcel 1

Lot "B" (1' barrier strip) of Tract No. 17216-1, as shown by map on file in Book 134 of Maps, at Pages 64 through 66 thereof, records of Riverside County, California;

EXCEPTING therefrom the easterly 411.20 feet of said Lot "B".

ALSO EXCEPTING therefrom the southwesterly 1.00 foot of said Lot "B".

Parcel 2

That portion of Lot "B" (1' barrier strip) of Tract No. 17216-2, as shown by map on file in Book 138 of Maps, at Pages 49 through 51 thereof, records of Riverside County, California, lying immediately adjacent to the following described line:

Beginning at the most northerly corner of said Lot "B";

Thence South 55° 40' 30" West, along the northwesterly line of said Lot "B", a distance of 148.49 feet to an angle point in said Lot "B" and the end of this line description.

Parcel 3

That portion of Lot "B" (1' barrier strip) of Tract No. 17216-5, as shown by map on file in Book 151 of Maps, at Pages 55 through 57 thereof, records of Riverside County, California, lying immediately adjacent to the following described line:

Beginning at the most southerly corner of said Lot "B";

Thence North 34° 19' 30" West, along the southwesterly line of said Lot "B", a distance of 44.00 feet to the end of this line description.

7-26-85
BP/h

CITY ATTORNEY
RIVERSIDE
CALIFORNIA

11263

182899

ADOPTED by the City Council and signed by the Mayor and attested by the City Clerk this 6th day of August, 1985.

Jim Brown
Mayor of the City of Riverside

Attest:

Alice A. Hare
City Clerk of the City of Riverside

I, Alice A. Hare, City Clerk of the City of Riverside, California, hereby certify that the foregoing resolution was duly and regularly introduced and adopted by the City Council of said City at its meeting held on the 6th day of August, 1985, by the following vote, to wit:

Ayes: Councilmembers Loveridge, Shepard, Bowers, Renck, Digati and Peterson.

Noes: None.

Absent: Councilmember Mansfield.

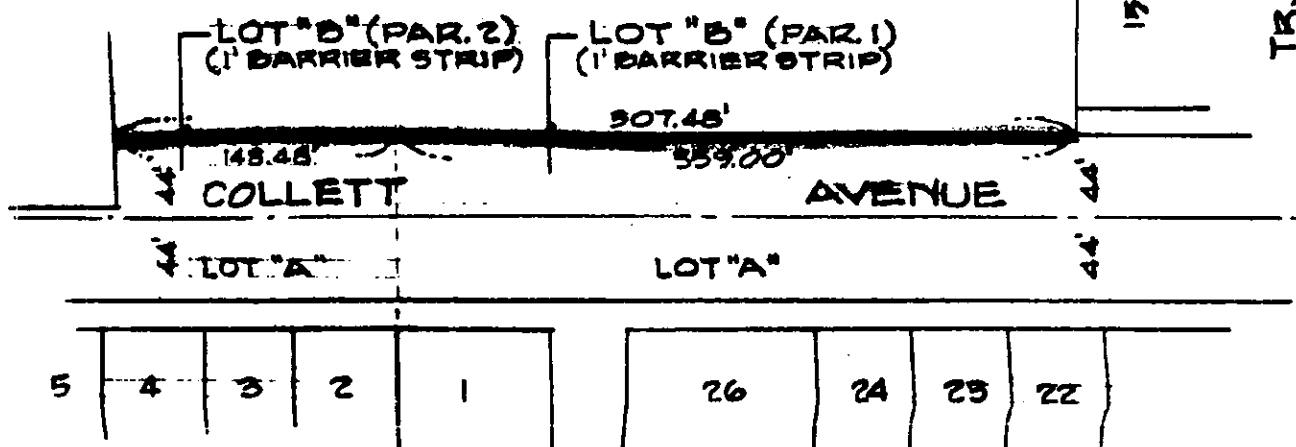
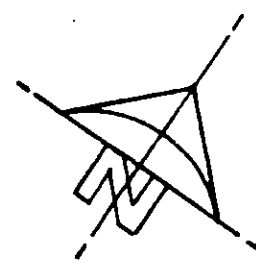
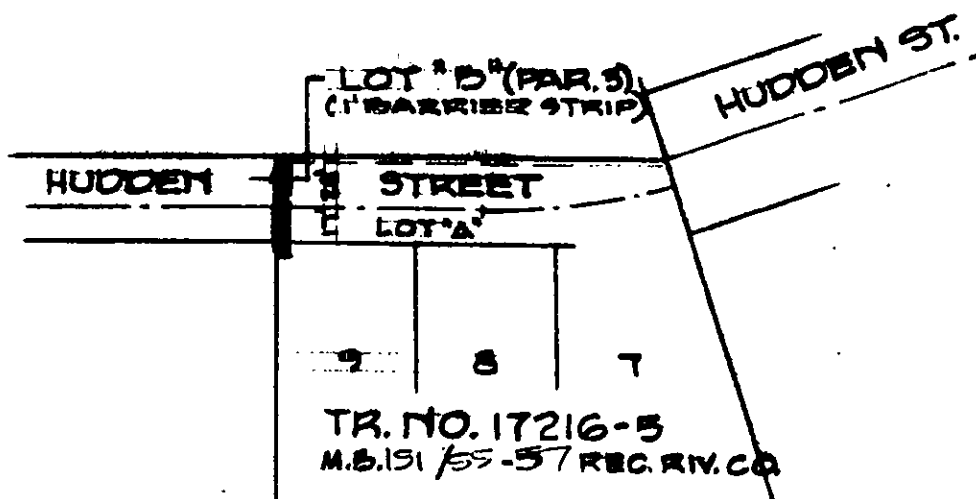

IN WITNESS WHEREOF I have hereunto set my hand and affixed the official seal of the City of Riverside, California, this 6th day of August, 1985.

Alice A. Hare
City Clerk of the City of Riverside

CITY ATTORNEY
RIVERSIDE
CALIFORNIA

11263

182899



TR. NO. 17216-5
M.B. 151/55-57 REC. RIV. CO.

TR. NO. 17216-2
M.B. 138/49-51 REC. RIV. CO.

TR. NO. 17216-1
M.B. 134/84-86 REC. RIV. CO.

• CITY OF RIVERSIDE, CALIFORNIA •

61884
6180

THIS PLAT IS SOLELY AN AID IN LOCATING THE PARCEL(S) DESCRIBED IN THE ATTACHED DOCUMENT. IT IS NOT A PART OF THE WRITTEN DESCRIPTION THEREIN.

SHEET 1 OF 1

80-75

SCALE: 1" = 100'

DRAWN BY WP DATE 2/1/84

SUBJECT

TRACT NO. 17216

11263