

200073

When recorded mail to:

City Clerk
City of Riverside
City Hall, 3900 Main Street
Riverside, California 92522

Project: Tract 21434-1

RECEIVED FOR RECORD
AT 11:00 O'CLOCK A.M.

JUL 19 1988

Recorded in Official Records
of Riverside County, California

William J. Fanning
Recorder

Fees \$ _____

AVIGATION EASEMENT

WHEREAS MISSION GROVE, LTD., a California limited partnership, hereinafter called the "Grantor", is the owner in fee of that certain real property situated in the City of Riverside, County of Riverside, State of California, described as follows: Lot 1 of Tract 21434-1, as shown by map on file in Book 187 of Maps, at Pages 16 through 17 thereof, records of Riverside County, California, hereinafter called "the Grantor's property"; and

WHEREAS the Grantor's property is located within the Air Installation Compatible Use Zone (AICUZ) for MARCH AIR FORCE BASE, operated by the Department of Defense of the United States of America, and within the flight path of aircraft operating from said Air Force Base; and

WHEREAS the Grantor has sought approval from the City of Riverside for the development of the Grantor's property by the project above-referenced; and

WHEREAS the City of Riverside has conditioned the approval of such project by requiring the granting of an avigation easement over the Grantor's property;

NOW, THEREFORE, FOR VALUABLE CONSIDERATION, receipt of which is hereby acknowledged, GRANTOR does hereby grant to the CITY OF RIVERSIDE, a municipal corporation of the State of California, hereinafter referred to as "Grantee",

DESCRIPTION APPROVAL 6/15/88
Walter R. Stone by _____
SURVEYOR, CITY OF RIVERSIDE
for

200073

its successors and assigns, for the use and benefit of the public, including, but not limited to, the United States Armed Forces, a perpetual easement and right of flight for the passage of aircraft by whomsoever owned and operated in the airspace above the surface of the Grantor's property described hereinabove, together with the right to cause in said airspace such noise, vibrations, dust, smoke, fumes, and other related conditions that may be caused by the operation of aircraft. "Aircraft" is defined for the purposes of this instrument as any contrivance now known or hereinafter invented, used or designed for navigation of or flight in the air.

Grantor hereby acknowledges that the March Air Force Base is an operating airport subject to increases in the intensity of use and operation, including present and future noise, vibrations, dust, smoke, fumes and related conditions, and Grantor hereby fully waives, remises and releases any right or cause of action which Grantor may now or in the future have against Grantees, their successors and assigns, due to such noise, vibrations, dust, smoke, fumes and other related conditions that may be caused by the operation of aircraft landing at or taking off from, or operating at or on March Air Force Base or other airport or air facility which is or may be located at or near the site of said March Air Force Base.

The foregoing grant of easement shall not be considered as otherwise prohibiting the use of the Grantor's property for any lawful purpose below the minimum flight altitudes for aircraft presently authorized or hereafter authorized by the appropriate federal or state authority; provided all applicable federal, state and local regulations pertaining to height restrictions are adhered to.

200073

IT IS UNDERSTOOD AND AGREED that this easement and the rights and restrictions herein created shall run with the land and shall be binding upon the Grantor and the heirs, administrators, executors, successors and assigns of Grantor.

Dated 6-15-88


MISSION GROVE, LTD., a California
limited partnership
By: JAMCO DEVELOPMENT CORPORATION,
general partner

By 

Title PRESIDENT

By _____


Title _____

APPROVED AS TO FORM

ASST. CITY ATTORNEY

CONSENT TO RECORDATION

THIS IS TO CERTIFY that the interest in real property conveyed by the within instrument to the City of Riverside, a municipal corporation, is hereby accepted by the undersigned officer on behalf of the City Council of said City pursuant to authority conferred by Resolution No. 14883 of said City Council adopted January 25, 1983, and the Grantee consents to recordation thereof by its duly authorized officer.

Dated 6/21/88


Title Deputy Services Manager

311.24/b - SURVEY.624/c

200073

IN THE CITY OF RIVERSIDE, COUNTY OF RIVERSIDE, CALIFORNIA

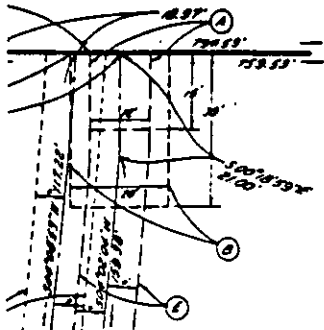
TRACT 21434-1

BEING A SUBDIVISION OF A PORTION OF LOTS 1 AND 4 IN BLOCK 4 OF ALESSANDRO TRACT AS SHOWN BY MAP ON FILE IN BOOK 6 OF MAPS AT PAGE 13 THEREOF, RECORDS OF SAN BERNARDINO COUNTY, CALIFORNIA. - IN SECTION 8, T.3S., R.4W., S.B.M. AUGUST 1987

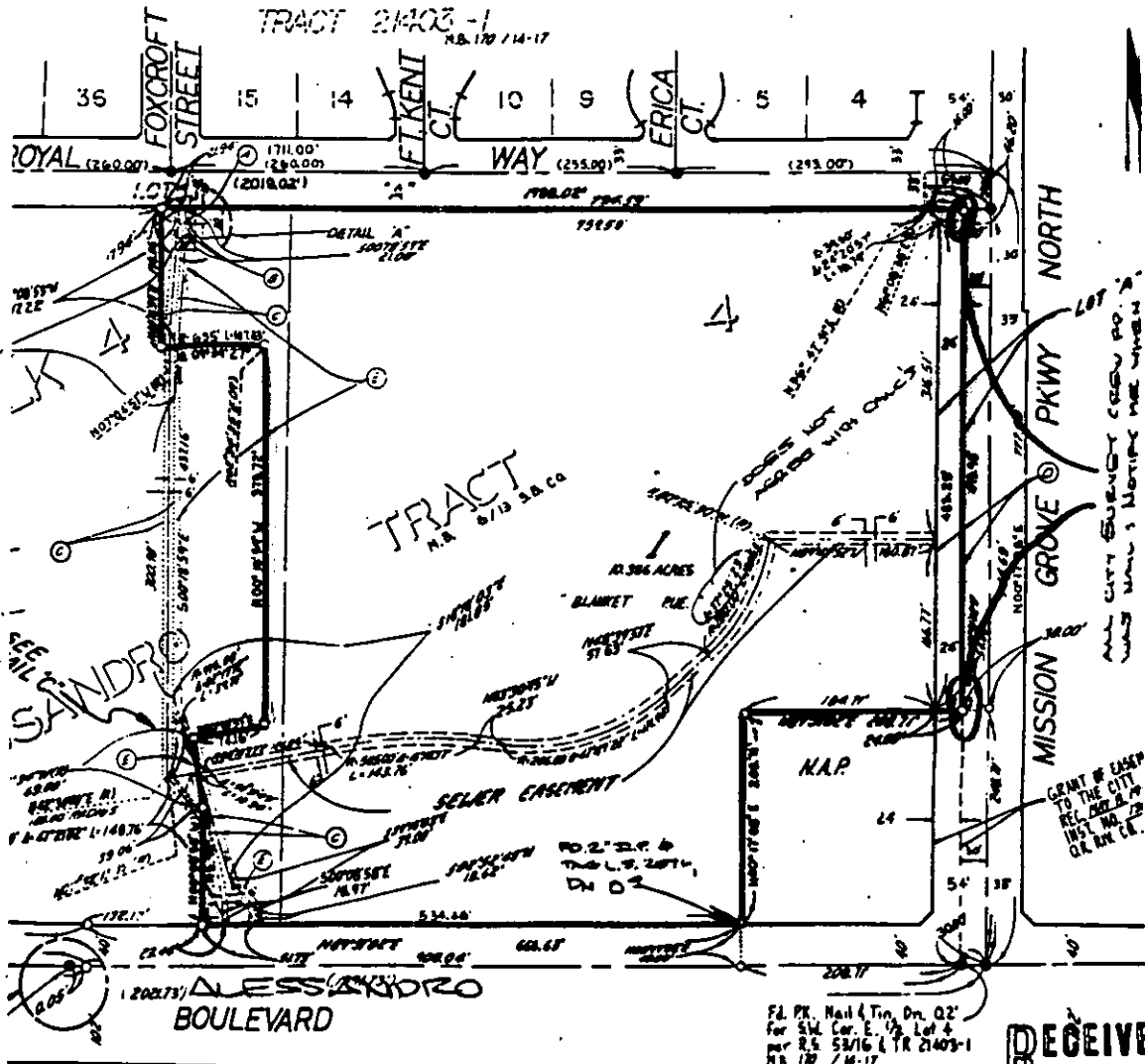
J F DAVIDSON ASSOCIATES, INC.
RIVERSIDE, CALIFORNIA

SCALE: 1"=100'

FOR CONDOMINIUM PURPOSES



NO I.P.P. WITH ANY STAMPED OR PLACED THEREON PER 12 C.S. NB 170/2327



RECEIVED

• CITY OF RIVERSIDE, CALIFORNIA •

THIS PLAT IS SOLELY AN AID IN LOCATING THE PARCEL(S) DESCRIBED IN THE ATTACHED DOCUMENT. IT IS NOT A PART OF THE WRITTEN DESCRIPTION THEREIN.

SHEET 1 OF 1

11/25-10

SCALE: 1" = 100'

DRAWN BY JF DATE 6/14/88

SUBJECT T-21434-1