

059486

WHEN RECORDED MAIL TO:

CITY CLERK
City of Riverside
City Hall, 3900 Main Street
Riverside, California 92522

FREE RECORDING
This instrument is for the benefit
of the City of Riverside and is
entitled to be recorded without fee.
(Government Code §6103)

RECEIVED FOR RECORD
AT 1:00 O'CLOCK

FEB 10 1994

Recorded in Official Records
of Riverside County, California
[Signature]
Recorder
Fees \$

FOR RECORDER'S OFFICE USE ONLY

Project: **ALUC-013-901 Revised**
CU-018-623 Revised
6476 Streeter Ave.

13643

AVIGATION EASEMENT

WHEREAS **INTERNATIONAL CHURCH OF THE FOURSQUARE GOSPEL**, hereinafter called the "Grantor", is the owner in fee of that certain real property situated in the City of Riverside, County of Riverside, State of California, described in Exhibit "A", attached hereto and incorporated herein by this reference, hereinafter called "the Grantor's property"; and

WHEREAS the Grantor's property is located within the Airport Influence Area for the Riverside Municipal Airport operated by the City of Riverside; and

WHEREAS the Grantor has sought approval from the City of Riverside for the development of the Grantor's property by the project above-referenced; and

WHEREAS the City of Riverside has conditioned the approval of such project by requiring the granting of an avigation easement over the Grantor's property;

NOW, THEREFORE FOR VALUABLE CONSIDERATION, receipt of which is hereby acknowledged, GRANTOR does hereby grant to the CITY OF RIVERSIDE, a municipal

corporation of the State of California, hereinafter referred to as "Grantee", its successors and assigns, for the use and benefit of the public, a perpetual easement and right of flight appurtenant to the Riverside Municipal Airport for the passage of aircraft by whomsoever owned and operated in the airspace above the surface of the Grantor's property as described in said Exhibit "A", together with the right to cause in said airspace such noise, sound or shock waves, vibrations, dust, smoke, odors, fumes, fuel particles and other related conditions that may be inherent in the operation of aircraft landing at, taking off from or operating at or on the Riverside Municipal Airport. "Aircraft" is defined for the purposes of this instrument as any contrivance now known or hereinafter invented, used or designed for navigation of or flight in the air.


Grantor hereby acknowledges that the Riverside Municipal Airport is an operating airport subject to increases in the intensity of use and operation, including present and future noise, sound or shock waves, vibrations, dust, smoke, odors, fumes, and fuel particles and related conditions, and Grantor hereby fully waives, remises and releases any right or cause of action which Grantor may now or in the future have against Grantee, its successors and assigns, due to such noise, sound or shock waves, vibrations, dust, smoke, odors, fumes, fuel particles and other related conditions that may be caused by the operation of aircraft landing at or taking off from, or operating at or on the Riverside Municipal Airport. Said waiver and release shall include, but not be limited to, claims known or unknown for damages for physical or emotional injuries, discomfort, inconvenience, property damage, interference with use and enjoyment of property, diminution of property values, nuisance or inverse condemnation or for injunctive or other extraordinary or equitable relief.


Grantor, on the behalf of Grantor and the successors and assigns of Grantor, agrees not to construct or permit the construction or growth of any structure, tree or other object that obstructs or interferes with the use of the rights herein granted or that creates electrical interference with radio communication between any installation at the Riverside Municipal Airport and aircraft, or to cause difficulty for pilots to distinguish between airport lights and other lights or to impair visibility in the vicinity of the Riverside Municipal Airport, or to otherwise endanger the landing, take-off, or maneuvering of aircraft on or at said Riverside Municipal Airport.

IT IS UNDERSTOOD AND AGREED that this easement and the rights and restrictions herein created shall run with the land and shall be binding upon the Grantor and the heirs, administrators, executors, successors and assigns of Grantor.

Dated 12-23-93

**INTERNATIONAL CHURCH OF THE
FOUR SQUARE GOSPEL**

by 
John R. Holland
title President

by 
John W. Bowers
title Secretary

59486

GENERAL ACKNOWLEDGEMENT

State of California }
County of Los Angeles } ss


On 12-23-93, before me Gloria M. Garrison
(date) (name)

a Notary Public in and for said State, personally appeared

John R. Holland and John W. Bowers
Name(s) of Signer(s)

[X] personally known to me - OR - [] proved to me on the basis of satisfactory evidence to be the person(s) whose name(s) is/are subscribed to the within instrument and acknowledged to me that he/she/they executed the same in his/her/their authorized capacity(ies), and that by his/her/their signature(s) on the instrument the person(s), or the entity upon behalf of which the person(s) acted, executed the instrument.

WITNESS my hand and official seal.



Gloria M Garrison
Signature

OPTIONAL SECTION

CAPACITY CLAIMED BY SIGNER

- () Attorney-in-fact
(X) Corporate Officer(s)

Title President

Title Secretary

- () Guardian/Conservator
() Individual(s)
() Trustee(s)
() Other

- () Partner(s)
() General
() Limited

The party(ies) executing this document is/are representing:

CONSENT TO RECORDATION

THIS IS TO CERTIFY that the interest in real property conveyed by the within instrument to the City of Riverside, California, a municipal corporation, is hereby accepted by the undersigned officer on behalf of the City Council of said City pursuant to authority conferred by Resolution No. 18233 of said City Council adopted May 11, 1993, and the grantee consents to recordation thereof by its duly authorized officer.

Dated 2/2/94

[Signature]
Real Property Services Manager
of the City of Riverside

cu018623.avg

APPROVED AS TO FORM

[Signature]
Stan T. Yamamoto, City Attorney

EXHIBIT "A"

59486

The northerly rectangular 428.00 feet of the westerly rectangular 373.20 feet of the Northwest Quarter of the Southwest Quarter of the Northwest Quarter of Section 33, Township 2 South, Range 5 West, San Bernardino Meridian, as shown by United States Government Survey;

Excepting therefrom the westerly 260.00 feet thereof;

Also excepting therefrom that portion on the north in Dewey Avenue.

Together with the north 27.00 feet of the south 66.00 feet of the west 363.20 feet of the Northwest Quarter of the Southwest Quarter of the Northwest Quarter of said Section 33;

Except that portion lying in Streeter Avenue.

Also except that portion conveyed to the City of Riverside by deed recorded February 24, 1984 as Instrument No. 38246 of Official Records of Riverside County, California;

Together with the west 373.20 feet of the Northwest Quarter of the Southwest Quarter of the Northwest Quarter of said Section 33;

Except the north 428.00 feet;

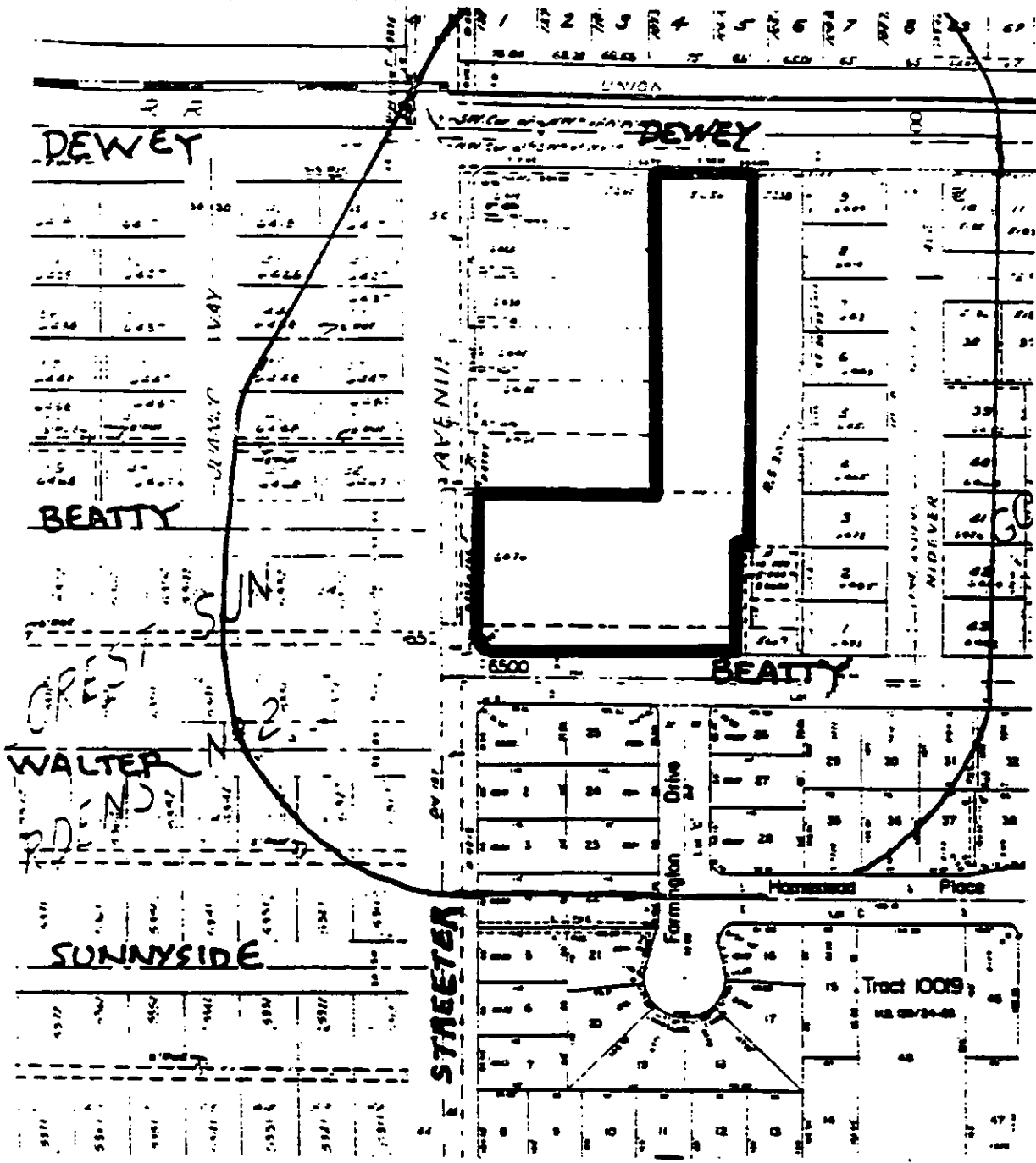
Also except the south 66.00 feet;

Also except the east 10.00 feet of the south 100.00 feet;

Also except that portion lying west of the east line of the land conveyed to the City of Riverside by deed recorded October 11, 1963 as Instrument No. 107755 of Official Records of said Riverside County, California.

DESCRIPTION APPROVAL 12/7/93
W.L. Kraisson by W.F.
SURVEYOR, CITY OF RIVERSIDE





C-18-623 rev.

CHURCH EXPANSION



• CITY OF RIVERSIDE, CALIFORNIA •

THIS PLAT IS SOLELY AN AID IN LOCATING THE PARCEL(S) DESCRIBED IN THE ATTACHED DOCUMENT. IT IS NOT A PART OF THE WRITTEN DESCRIPTION THEREIN.

SHEET 1 OF 1

4/13

SCALE: 1" = ~~100'~~ DRAWN BY F DATE 12/7/93 SUBJECT CU-018-623 REVISED