

ding Requested by:
Republic Title Company

When recorded mail to:

City Clerk's Office
City of Riverside
City Hall, 3900 Main Street
Riverside, California 92522

DOC # 2000-018278

01/19/2000 08:00A Fee:NC

Page 1 of 7

Recorded in Official Records
County of Riverside

Gary L. Orso
Assessor, County Clerk & Recorder



FREE RECORDING

This instrument is for the benefit of the City of Riverside and is entitled to be recorded without fee (Government Code §6103)

M	S	U	PAGE	SIZE	DA	PCOR	NOCOR	SMF	MISC.
	1		7						
								✓	lu
A	R	L			COPY	LONG	REFUND	NCHG	EXAM

FOR RECORDER'S OFFICE USE ONLY

Project: 14TH & Sedgwick
A.P.N. 221-132-015
TRA #009-000

D - 500

T
LW

Det - 0

GRANT OF EASEMENT

BARNETT GRIER, Sr., and ELEANOR J. GRIER, Trustees of the Family Trust of Barnett Grier, Sr. and Eleanor J. Grier, dated January 11, 1996, as Grantors, FOR VALUABLE CONSIDERATION, receipt of which is hereby acknowledged, do hereby grant to the CITY OF RIVERSIDE, a municipal corporation of the State of California, as Grantee, its successors and assigns, an easement and right-of-way for public street and highway purposes, together with all rights to construct and maintain utilities, sewers, drains and other improvements consistent with the use as a public street and highway, in, under, upon, over and along that certain real property as described in Exhibit "A" attached hereto and incorporated herein by this reference, located in the City of Riverside, County of Riverside, State of California.

123647-1

Dated Dec. 13, 1999

BARNETT GRIER, Sr., and ELEANOR J. GRIER, Trustees of the Family Trust of Barnett Grier, Sr. and Eleanor J. Grier, dated January 11, 1996

Barnett Grier Sr.
BARNETT GRIER, Sr., Trustee

Eleanor J. Grier
ELEANOR J. GRIER, Trustee

GENERAL ACKNOWLEDGEMENT

State of California

County of RIVERSIDE } ss


On DEC. 13, 1999, before me AUDREY D. JOHNSON
(date) (name)

a Notary Public in and for said State, personally appeared

BARNETT GRIER, Sr. ELEANOR J. GRIER
Name(s) of Signer(s)

personally known to me - OR - proved to me on the basis of satisfactory evidence to be the person(s) whose name(s) is/are subscribed to the within instrument and acknowledged to me that he/she/they executed the same in his/her/their authorized capacity(ies), and that by his/her/their signature(s) on the instrument the person(s), or the entity upon behalf of which the person(s) acted, executed the instrument.

WITNESS my hand and official seal.



Audrey D. Johnson
Signature

OPTIONAL SECTION

CAPACITY CLAIMED BY SIGNER

() Attorney-in-fact
() Corporate Officer(s)
Title _____
Title _____

() Guardian/Conservator
() Individual(s)
(X) Trustee(s)
() Other

() Partner(s)
() General
() Limited

The party(ies) executing this document is/are representing:



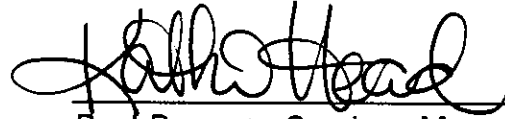
2000-018278
01/19/2000 08:00A
2 of 7

**CERTIFICATE OF ACCEPTANCE
(Government Code Section 27281)**

THIS IS TO CERTIFY that the interest in real property conveyed by the within instrument to the City of Riverside, California, a municipal corporation, is hereby accepted by the undersigned officer on behalf of the City Council of said City pursuant to authority conferred by Resolution No. 18233 of said City Council adopted May 11, 1993, and the grantee consents to recordation thereof by its duly authorized officer.

Dated 12/14/99

CITY OF RIVERSIDE



Real Property Services Manager
of the City of Riverside

APPROVED AS TO FORM
Carolyn Confer 12/14/99
CAROLYN CONFER
ASSISTANT CITY ATTORNEY

GRIER2.DOC



2000-018278
01/19/2000 08:59A
3 of 7

EXHIBIT "A"

That certain real property located in the City of Riverside, County of Riverside, State of California, described as follows:

Those portions of Lot 19 of Castleman's Addition to Riverside, as shown by map on file in Book 3, Page 19 of Maps, records of San Bernardino County, California, described as follows:

PARCEL 1

That portion of said Lot 19, lying southwesterly of a line which is parallel with and distant 55.00 feet northeasterly, as measured at right angles, from the following described line:

BEGINNING at the intersection of the centerline of Martin Luther King Boulevard (formerly Pennsylvania Avenue) with the centerline of Kansas Avenue, as shown by map of Woodlawn Park Tract, on file in Book 26, Pages 41 and 42 of Maps, records of Riverside County, California;

THENCE North 89°08'36" West, along said centerline of Martin Luther King Boulevard, a distance of 431.07 feet to the beginning of a tangent curve concaving northeasterly and having a radius of 500.00 feet;

THENCE westerly to the right along said curve through a central angle of 45°22'51" and along the centerline of 14th Street, an arc length of 396.02 feet;

THENCE North 43°45'44" West, along a line tangent to said curve and continuing along said centerline of 14th Street, a distance of 746.02 feet to the beginning of a tangent curve concaving southwesterly and having a radius of 500.00 feet; **this course is hereinafter referred to as Course "A"**;

THENCE northwesterly to the left along said last mentioned curve and continuing along said centerline of 14th Street, through a central angle of 45°09'37" an arc length of 394.10 feet to an intersection with the centerline of East 14th Street, as shown by map of El Ultimo Tract, on file in Book 16, Page 27 of Maps, records of said Riverside County, distant 152.55 easterly from its intersection with Bermuda Street (formerly Mariposa St.) as shown by said map of El Ultimo Tract;

THENCE North 88°55'21" West, along a line tangent to said last mentioned curve and continuing along said centerline of 14th Street, a distance of 152.55 feet to said intersection with the centerline of Bermuda Street and the **END** of this line description;

EXCEPTING THEREFROM that portion of said Lot 19 lying southwesterly of the northeasterly line of Parcel No. 4 as described in Final Order of Condemnation recorded November 30, 1942, in Book 559, Page 497, et seq., of Official Records of said Riverside County.

Area - 17,579 square feet, more or less.



PARCEL 2

BEGINNING at the intersection of the northerly line of said Lot 19 with a line which is parallel with and distant 55.00 feet northeasterly, as measured at right angles, from Course "A" as described hereinabove;

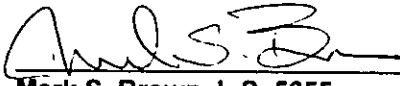
THENCE South 43°45'44" East, along said parallel line, a distance of 125.08 feet;


THENCE North 46°14'16" East, a distance of 126.50 feet to said northerly line of Lot 19;

THENCE North 89°05'06" West, along said northerly line of Lot 19, a distance of 177.89 feet to the POINT OF BEGINNING.

Area - 7,911 square feet.

This description was prepared by me or under my direction in conformance with the requirements of the Land Surveyors Act.

 12/2/99 Date Prep. KGP
Mark S. Brown, L.S. 5655
License Expires 9/30/03



GRIER2LEGAL.DOC



2000-018278
01/19/2000 08:00A
5 of 7

2008-018278
61.19/2888 88.88R
6 of 7



EL ULTIMO TRACT
M.B. 16/27

12th 589'06.37T STREET

STREET

BERMUDA AVENUE

SEDGWICK AVENUE

AVENUE

VERMONT AVENUE

VERMONT AVENUE

JARVIS SUBDIVISION
M.B. 5/44 S.B. Co.

BLOCK 2

GEORGIA STREET

GEORGIA STREET

WOODLAWN PARK TRACT
M.B. 26/41-42

589'05'06" E
(661.60')
PARCEL 2

VASQUEZ PLACE

LOT 19

CASTLEMAN'S ADDITION
M.B. 3/19 S.B. Co.

LOT 20

PENNSYLVANIA AVENUE

MARTIN LUTHER KING

BLVD.

ANGELO STREET

LINE DATA

①	N 43°45'44" W	108.91'
②	N 36°14'16" E	81.66'
③	N 45°32'24" E	17.81'

CURVE DATA

A	Δ = 45°22'51"	R = 500.00'	T = 209.06'	L = 396.02'
B	Δ = 45°09'37" (Δ = 45°09'45")	R = 500.00' (R = 500.00')	T = 207.93' (T = 207.94')	L = 394.10' (L = 394.12')
C	Δ = 34°44'30"	R = 500.00'	T = 156.41'	L = 303.18'
D	Δ = 10°25'07"	R = 500.00'	T = 45.59'	L = 90.92'
E	Δ = 44°39'29"	R = 100.00'	T = 41.07'	L = 77.94'
F	Δ = 80°00'00"	R = 80.00'	T = 50.35'	L = 83.78'
G	Δ = 43°38'43"	R = 180.00'	T = 73.91'	L = 140.26'



• CITY OF RIVERSIDE, CALIFORNIA •

THIS PLAT IS SOLELY AN AID IN LOCATING THE PARCEL(S) DESCRIBED IN THE ATTACHED DOCUMENT. IT IS NOT A PART OF THE WRITTEN DESCRIPTION THEREIN.

SHEET 1 OF 2

SCALE: N.T.S.

DRAWN BY: Kgs DATE: 12/1/99

SUBJECT: 14TH STREET WIDENING

14526

SEDGEWICK AVE.

30.94' N89°05'06"W 177.89' **GEORGIA** (661.60') 33' **STREET**

125.08' 126.5' N46°14'16"E **PARCEL 2**

LOT 19

CASTLEMAN'S ADDITION
M.B. 3/19 S.B. Co.

14th COURSE 'A' 53' NWLY LINE 11/30/42 559/497' 33' 668.86' 690.67' 746.02' **PARCEL 1**
STREET

N00°52'23"E 25.5' N32°04'36"E (R)

CURVE DATA

Ⓐ Δ = 15° 46' 56"
R = 467'
L = 128.64'

Ⓑ Δ = 14° 09' 40"
R = 445'
L = 109.99'

• **CITY OF RIVERSIDE, CALIFORNIA** •

THIS PLAT IS SOLELY AN AID IN LOCATING THE PARCEL(S) DESCRIBED IN THE ATTACHED DOCUMENT. IT IS NOT A PART OF THE WRITTEN DESCRIPTION THEREIN.

SHEET 2 OF 2

40/3+4
+6

SCALE: N.T.S.

DRAWN BY: Kgs DATE: 12/1/99

SUBJECT: 14TH STREET WIDENING

14526

2000-0102/6
01/19/2000 08:08A
7 of 7

