

Recording Requested By
CHICAGO TITLE COMPANY

When recorded mail to:

City Clerk's Office
City of Riverside
City Hall, 3900 Main Street
Riverside, California 92522

DOC # 2001-604593

12/06/2001 08:00A Fee:NC
Page 1 of 4

Recorded in Official Records
County of Riverside

Gary L. Orso
Assessor, County Clerk & Recorder



FREE RECORDING

This instrument is for the benefit
of the City of Riverside and is
entitled to be recorded without
fee (Government Code §6103)

207031072-ES3

Project: Tyler Street Widening
Parcel 148

A.P.N. 147-110-042

M	S	U	PAGE	SIZE	DA	PCOR	NOCOR	SMF	MSC.
	1		4						
								✓	Of
A	R	L			COPY	LONG	REFUND	NCHG	EXAM

D - 14817



GRANT OF EASEMENT

JENNIE GONZALES, a widow, as Grantor, FOR VALUABLE CONSIDERATION, receipt of which is hereby acknowledged, does hereby grant to the CITY OF RIVERSIDE, a municipal corporation of the State of California, as Grantee, its successors and assigns, an easement and right-of-way for public street and highway purposes, together with all rights to construct and maintain utilities, sewers, drains and other improvements consistent with the use as a public street and highway, in, under, upon, over and along that certain real property as described in Exhibit "A" attached hereto and incorporated herein by this reference, located in the City of Riverside, County of Riverside, State of California.

Dated 8-7-2001

Jennie Gonzalez
JENNIE GONZALES

GENERAL ACKNOWLEDGEMENT

State of California

County of RIVERSIDE } ss

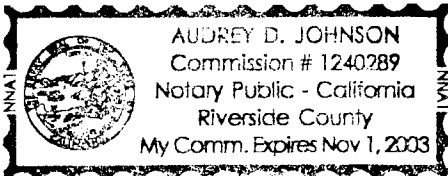
On 8-7-2001, before me Audrey D. JOHNSON (date) (name)

a Notary Public in and for said State, personally appeared

JENNIE GONZALES Name(s) of Signer(s)

personally known to me - OR - proved to me on the basis of satisfactory evidence to be the person(s) whose name(s) is/are subscribed to the within instrument and acknowledged to me that he/she/they executed the same in his/her/their authorized capacity(ies), and that by his/her/their signature(s) on the instrument the person(s), or the entity upon behalf of which the person(s) acted, executed the instrument.

WITNESS my hand and official seal.



Audrey D. Johnson Signature

OPTIONAL SECTION

CAPACITY CLAIMED BY SIGNER

- () Attorney-in-fact
() Corporate Officer(s)
Title
Title
() Guardian/Conservator
(X) Individual(s)
() Trustee(s)
() Other
() Partner(s)
() General
() Limited

The party(ies) executing this document is/are representing:

CERTIFICATE OF ACCEPTANCE (Government Code Section 27281)

THIS IS TO CERTIFY that the interest in real property conveyed by the within instrument to the City of Riverside, California, a municipal corporation, is hereby accepted by the undersigned officer on behalf of the City Council of said City pursuant to authority conferred by Resolution No. 18233 of said City Council adopted May 11, 1993, and the grantee consents to recordation thereof by its duly authorized officer.

Dated 8/27/01

CITY OF RIVERSIDE

[Signature] Real Property Services Manager of the City of Riverside

APPROVED AS TO FORM [Signature] SUPERVISING DEPUTY CITY ATTORNEY

TYLERPARCEL148GOE.DOC



2001-604593 12/06/2001 08:00A 2 of 4

EXHIBIT "A"

That certain real property located in the City of Riverside, County of Riverside, State of California, described as follows:



The southwesterly 8.00 feet of Block 15 of La Granada, as shown by map on file in 12, Pages 42 through 51 of Maps, records of Riverside County, California;

EXCEPTING THEREFROM that portion of said Block 15 lying southeasterly of the northwesterly line of that certain parcel of land described in deed to the City of Riverside by document recorded February 1, 1966, as Instrument No. 11828 of Official Records of said Riverside County;

ALSO EXCEPTING THEREFROM that portion of said Block 15 lying northwesterly of the southeasterly line of that certain parcel of land described in deed to Odys M. Leach, et al., by document recorded October 19, 1954, as Instrument No. 54000 of Official Records of said Riverside County.

Area - 540 square feet.

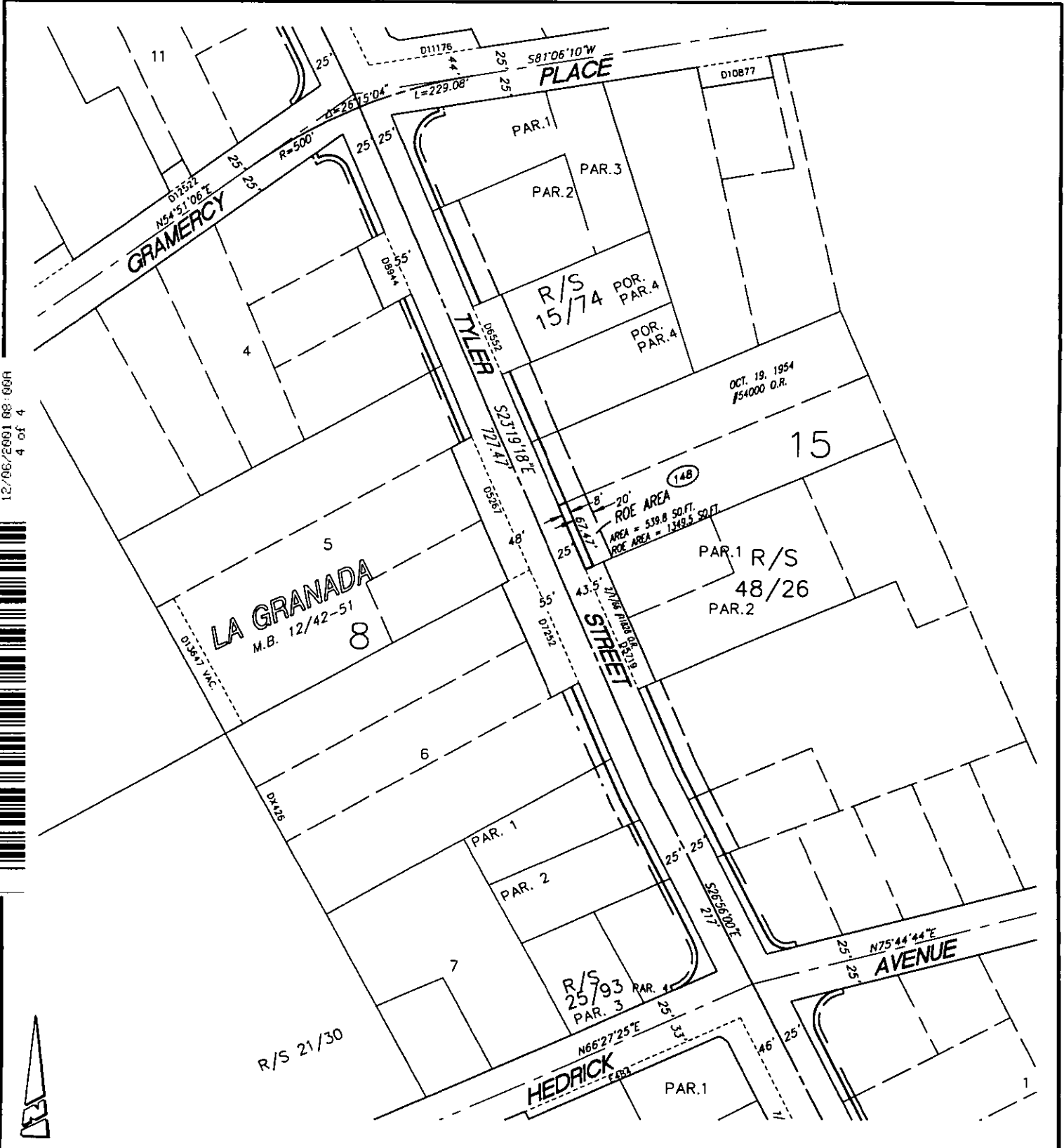
This description was prepared by me or under my direction in conformance with the requirements of the Land Surveyors Act.

 8/3/03 Date Prep. 
Mark S. Brown, L.S. 5655
License Expires 9/30/03



2001-604593
12/06/2001 08:00A
3 of 4

2001-604593
12/06/2001 08:09A
4 of 4



• CITY OF RIVERSIDE, CALIFORNIA •

THIS PLAT IS SOLELY AN AID IN LOCATING THE PARCEL(S) DESCRIBED IN THE ATTACHED DOCUMENT. IT IS NOT A PART OF THE WRITTEN DESCRIPTION THEREIN.

SHEET 1 OF 1

64.2

SCALE: N.T.S. DRAWN BY: Kgs DATE: 12/7/00 SUBJECT: TYLER ST. WIDENING - WELLS TO JURUPA

14817