

DOC # 2002-541398

09/30/2002 08:00A Fee:NC

Page 1 of 6

Recorded in Official Records

County of Riverside

Gary L. Orso

Assessor, County Clerk & Recorder



When recorded mail to:

City Clerk's Office  
City of Riverside  
City Hall, 3900 Main Street  
Riverside, California 92522

8

**FREE RECORDING**

This instrument is for the benefit of the March Air Reserve Base/ March Inland Port and is entitled to be recorded without fee (Government Code \_6103)

M	S	U	PAGE	SIZE	DA	PCOR	NOCOR	SMF	MISC.
	1		6						
					8			✓	SS
A	R	L			COPY	LONG	REFUND	NCHG	EXAM

FOR RECORDER'S OFFICE USE ONLY

Project: Barth Residence 1505 Monroe St Riverside, CA 92504

A.P.N. 238-230-008

C  
BC

DTT- 0

14974

**AVIGATION EASEMENT**  
(MARCH AIR RESERVE BASE/ MARCH INLAND PORT)

WHEREAS Edward & Rita Barth, hereinafter called the "Grantor", is the owner in fee of that certain real property as described in Exhibit "A" attached hereto and incorporated herein by this reference, located in the County of Riverside, State of California, hereinafter called "Grantor's Property"; and

WHEREAS the property interest of the Grantor is located within the Air Installation Compatible Use Zone (AICUZ) for March Air Reserve Base/ March Inland Port, operated by the Department of Defense of the United States of America and the March Joint Powers Authority, and within the flight path of aircraft operating from said Air Reserve Base; and

WHEREAS the Grantor has sought approval from the City of Riverside for the development of the property interest of the Grantor by the project above-referenced; and

WHEREAS the Airport Land Use Commission for the County of Riverside (ALUC) found the project consistent with the County Land Use Plan for March Air Reserve Base, subject to granting of an avigation easement to March Air Reserve Base/ March Inland Port; and

WHEREAS the Grantor now desires to grant an avigation easement over the property interest of Grantor to March Air Reserve Base/ March Inland Port for the purpose of complying with the condition imposed by ALUC;



**NOW, THEREFORE FOR VALUABLE CONSIDERATION, receipt of which is hereby acknowledged, GRANTOR does hereby grant to the, hereinafter referred to March Air Reserve Base/ March Inland Port as "Grantee", its successors and assigns, for the use and benefit of the public, including, but not limited to, the United States Armed Forces, a perpetual easement and right of flight for the passage of aircraft by whomsoever owned and operated in the airspace above the surface of the property of the Grantor as described in said Exhibit "A", together with the right to cause in said airspace such noise, sound or shock waves, vibrations, dust, smoke, odors, fumes, fuel particles and other related conditions that may be inherent in the operation of aircraft. "Aircraft" is defined for the purposes of this instrument as any contrivance now known or hereinafter invented, used or designed for navigation of or flight in the air.**

**Grantor hereby acknowledges that March Air Reserve Base/ March Inland Port is an operating airport subject to increases in the intensity of use and operation, including present and future noise, sound or shock waves, vibrations, dust, smoke, odors, fumes, and fuel particles and related conditions, and Grantor hereby fully waives, remises and releases any right or cause of action which Grantor may now or in the future have against Grantee, its successors and assigns, due to such noise, sound or shock waves, vibrations, dust, smoke, odors, fumes, fuel particles and other related conditions that may be caused by the operation of aircraft landing at or taking off from, or operating at or on March Air Reserve Base/ March Inland Port or other airport or air facility which is or may be located at or near the site of said Air Reserve Base. Said waiver and release shall include, but not be limited to, claims known or unknown for damages for physical or emotional injuries, discomfort, inconvenience, property damage, interference with use and enjoyment of property, diminution of property values, nuisance or inverse condemnation or for injunctive or other extraordinary or equitable relief.**

**Grantor, on the behalf of Grantor and the successors and assigns of Grantor, agrees not to construct or permit the construction or growth of any structure, tree or other object that obstructs or interferes with the use of the rights herein granted or that creates electrical interference with radio communication between any installation at March Air Reserve Base/ March Inland Port and aircraft, or to cause difficulty for pilots to distinguish between airport lights and other lights or to impair visibility in the vicinity of March Air Reserve Base/ March Inland Port, or to otherwise endanger the landing, take-off, or maneuvering of aircraft on or at said Air Reserve Base.**

**The foregoing grant of easement shall not be considered as otherwise prohibiting the use of the property of the Grantor for any lawful purpose below minimum flight altitudes for aircraft presently authorized or hereafter authorized by the appropriate federal or state authority, provided all applicable federal, state and local regulations pertaining to height restrictions are adhered to.**

IT IS UNDERSTOOD AND AGREED that this easement and the rights and restrictions herein created shall run with the land and shall be binding upon the Grantor and the heirs, administrators, executors, successors and assigns of Grantor.

ED. BARTH

Dated 9-26-02

By:   
  
RITA BARTH



2002-541398  
09/30/2002 08:00A  
3 of 6

GENERAL ACKNOWLEDGEMENT

State of California  
County of RIVERSIDE ss

On 9-26-02  
me PETER HAY NGO  
(name)

before

a Notary Public in and for said State, personally appeared  
EDWARD P. BARTH AND BITA M. BARTH


Name(s) of Signer(s)

OR - proved to me on the basis of

factory evidence to be the person(s) whose name(s) ~~is~~ are subscribed to the within instrument and acknowledged to me that ~~he~~ she/they executed the same in ~~his~~ her/their authorized capacity(ies), and that by ~~his~~ her/their signature(s) on the instrument the person(s), or the entity upon behalf of which the person(s) acted, executed the instrument.

WITNESS my hand and official seal.

[Handwritten Signature]  
Signature



OPTIONAL SECTION

CAPACITY CLAIMED BY SIGNI

- Attorney-in-fact
- Corporate Officer(s)

Title \_\_\_\_\_  
Title \_\_\_\_\_

- Guardian/Conservator
- Individual(s)
- Trustee(s)
- Other

- Partner(s)
- General
- Limited

The party(ies) executing this document is/are representing

\_\_\_\_\_  
\_\_\_\_\_




2002-541398  
09/30/2002 08:00A  
4 of 6

**CERTIFICATE OF ACCEPTANCE**  
**(Government Code Section 27281)**

**THIS IS TO CERTIFY** that the interest in real property conveyed by the within instrument to the March Air Reserve Base/ March Inland Port is hereby accepted by the undersigned officer on behalf of the March Joint Powers Authority, a government entity, pursuant to authority conferred by Resolution No. MIPAA-01-01 adopted May 16, 2001, and the grantee consents to recordation thereof by its duly authorized officer.

Date 9/27/02

March Joint Powers Authority

  
Philip A. Rizzo  
Executive Director



2002-541398  
09/28/2002 08:00A  
5 of 6

Fidelity National Title Company - San Bernardino  
 Escrow No. 34628-RL  
 Title Order No.

When Recorded Mail Document  
 and Tax Statement To:  
 Mr. and Mrs. Edward Barth  
 1633 North "D" Street  
 San Bernardino, CA 92405

05/03/2002 08:00A Fee:37.00  
 Page 1 of 1 Doc T Tax Paid  
 Recorded in Official Records  
 County of Riverside  
 Gary L. Orso  
 Assessor, County Clerk & Recorder



M	U	U	U	U	U	U	U	U	U	U	U
A	R	L									

SPACE ABOVE THIS LINE FOR RECORDER'S USE

APN 238-240-010-8

GRANT DEED

37

The undersigned grantor(s) declare(s)

Documentary transfer tax is \$ \_\_\_\_\_ City tax \$ 440<sup>00</sup>

T  
AK

- [ X ] computed on full value of property conveyed, or
- [ ] computed on full value less value of liens or encumbrances remaining at time of sale,
- [ ] Unincorporated Area City of Riverside

FOR A VALUABLE CONSIDERATION, receipt of which is hereby acknowledged, William L. Cook and Kathryn Cook, Husband and Wife

hereby GRANT(S) to Edward Barth and Rita Barth, Husband and Wife AS JOINT TENANTS

the following described real property in the City of Riverside  
 County of Riverside, State of California:

Parcel 3 as shown by Parcel Map 26793, on file in Book 187, Page 83-84 of Parcel Maps,  
 Records of Riverside County, California.

DATED: April 4, 2002

STATE OF CALIFORNIA  
 COUNTY OF San Bernardino  
 ON 4112102 before me,  
Lidieth M. Real personally appeared  
William L. Cook and  
Kathryn Cook

William L. Cook  
  
 Kathryn Cook

personally known to me (or proved to me on the basis of satisfactory evidence) to be the person(s) whose name(s) is/are subscribed to the within instrument and acknowledged to me that he/she/they executed the same in his/her/their authorized capacity(ies), and that by his/her/their signature(s) on the instrument the person(s), or the entity upon behalf of which the person(s) acted, executed the instrument.

Witness my hand and official seal.

Signature




Exhibit - A



2002-541398  
 05/03/2002 08:00A  
 6 of 6

MAIL TAX STATEMENTS AS DIRECTED ABOVE