

When recorded mail to:

City Clerk's Office  
City of Riverside  
City Hall, 3900 Main Street  
Riverside, California 92522

**DOC # 2002-546084**

10/01/2002 08:00A Fee:NC

Page 1 of 5

Recorded in Official Records

County of Riverside

Gary L. Orso

Assessor, County Clerk & Recorder



*(Handwritten mark)*

**FREE RECORDING**

This instrument is for the benefit of the City of Riverside and is entitled to be recorded without fee (Government Code §6103)

M	S	U	PAGE	SIZE	DA	PCOR	NOCOR	SMF	MISC.
	1		5						
								✓	DP
A	R	L			COPY	LONG	REFUND	NCHG	EXAM

Project: Tyler Street Widening  
Parcel 010  
A.P.N. 147-211-013

D -

14984

**C**  
DP

EASEMENT

FOR VALUABLE CONSIDERATION, receipt of which is hereby acknowledged, **HARRY L. YOUNG, as Trustee of The HARRY L. YOUNG 1998 TRUST, dated December 21, 1998,** as Grantor, grants to the CITY OF RIVERSIDE, a municipal corporation of the State of California, as Grantee, its successors and assigns, an easement and right-of-way for the construction, reconstruction, maintenance, operation, inspection, repair, replacement, relocation, renewal and removal of electric energy distribution facilities, together with all necessary appurtenances, in, under, upon, over and along that certain real property as described in Exhibit "A" attached hereto and incorporated herein by this reference, located in the City of Riverside, County of Riverside, State of California.

TOGETHER WITH the right to clear and keep clear said easement and right-of-way from any structures or trees, to enter upon and to pass and repass over and along said real property, and to deposit tools, implements and other material thereon by Grantee, its officers, agents and employees and by persons under contract with said Grantee and their officers, agents and employees, whenever and wherever necessary for the purpose of constructing, reconstructing,

maintaining, operating, inspecting, repairing, replacing, relocating, renewing and removing said electric energy distribution facilities.

Dated 8/22/02

HARRY L. YOUNG, as Trustee of The HARRY L. YOUNG 1998 TRUST, dated December 21, 1998

*Harry L. Young*  
HARRY L. YOUNG, Trustee


GENERAL ACKNOWLEDGEMENT

State of California  
County of RIVERSIDE } ss

On 8-22-2002, before me Audrey D. JOHNSON  
(date) (name)

a Notary Public in and for said State, personally appeared  
HARRY L. YOUNG  
Name(s) of Signer(s)

personally known to me - OR -  proved to me on the basis of satisfactory evidence to be the person(s) whose name(s) is/~~are~~ subscribed to the within instrument and acknowledged to me that he/~~she/they~~ executed the same in his/~~her/their~~ authorized capacity(ies), and that by his/~~her/their~~ signature(s) on the instrument the person(s), or the entity upon behalf of which the person(s) acted, executed the instrument.



WITNESS my hand and official seal.

*Audrey D. Johnson*  
Signature

OPTIONAL SECTION

CAPACITY CLAIMED BY SIGNER

- ( ) Attorney-in-fact
- ( ) Corporate Officer(s)  
Title \_\_\_\_\_
- Title \_\_\_\_\_
- ( ) Guardian/Conservator
- ( ) Individual(s)
- ( ) Trustee(s)
- ( ) Other
- ( ) Partner(s)
  - ( ) General
  - ( ) Limited

The party(ies) executing this document is/are representing:

\_\_\_\_\_  
\_\_\_\_\_  
\_\_\_\_\_

**CERTIFICATE OF ACCEPTANCE  
(Government Code Section 27281)**

THIS IS TO CERTIFY that the interest in real property conveyed by the within instrument to the City of Riverside, California, a municipal corporation, is hereby accepted by the undersigned officer on behalf of the City Council of said City pursuant to authority conferred by Resolution No. 18233 of said City Council adopted May 11, 1993, and the grantee consents to recordation thereof by its duly authorized officer.

Dated 8/28/02

**CITY OF RIVERSIDE**

Carol A. Chiodo  
Real Property Services Manager  
of the City of Riverside

PAR 010 PUE.DOC

**APPROVED AS TO FORM**  
Ernest D. ...  
SUPERVISOR DEPUTY CITY ATTORNEY



EXHIBIT "A"

That certain real property located in the City of Riverside, County of Riverside, State of California, described as follows:

That portion of Lot 5 in Block 9 of La Granada, as shown by map on file in Book 12, Pages 42 through 51 of Maps, records of Riverside County, California, described as follows:

COMMENCING at the most northerly corner of said Lot 5;

THENCE South 26°56'00" East, along the northeasterly line of said Lot 5, a distance of 65 feet, more or less, to the northwesterly line of that certain parcel of land described in deed to Dennis C. Holybee, et ux., by document recorded September 10, 1947, in Book 863, Page 331, et seq., of Official Records of said Riverside County;

THENCE South 63°04'00" West, along said northwesterly line, a distance of 8.00 feet to a line that is parallel with and distant 33.00 feet southwesterly, as measured at right angles, from the centerline of Tyler Street, formerly Tyler Avenue, as shown by said map and the POINT OF BEGINNING of the parcel of land being described;

THENCE South 63°04'00" West, continuing along said northwesterly line, a distance of 3.00 feet;



THENCE North 26°56'00" West, a distance of 4.00 feet;

THENCE North 63°04' East, a distance of 3.00 feet to said parallel line;

THENCE South 26°56'00" East, along said parallel line, a distance of 4.00 feet to the POINT OF BEGINNING.

Area - 12 square feet.

This description was prepared by me or under my direction in conformance with the requirements of the Land Surveyors Act.

 8/21/02 Prep.   
Mark S. Brown, L.S. 5655 Date  
License Expires 9/30/03



