

When recorded mail to:

City Clerk's Office  
City of Riverside  
City Hall, 3900 Main Street  
Riverside, California 92522

**DOC # 2002-648879**

11/08/2002 08:00A Fee:NC

Page 1 of 4

Recorded in Official Records

County of Riverside

Gary L. Orso

Assessor, County Clerk & Recorder



**FREE RECORDING**

This instrument is for the benefit of the City of Riverside and is entitled to be recorded without fee (Government Code §6103)

M	S	U	PAGE	SIZE	DA	PCOR	NOCOR	SMF	MISC.	
	1		4							
								✓	LC	
A	R	L				COPY	LONG	REFUND	NCHG	EXAM

FOR RECORDER'S OFFICE USE ONLY

Project: Tyler Street Widening  
Parcel 152  
A.P.N. 147-110-036

D - 15009



GRANT OF EASEMENT

**AARON WRIGHT and ELEANOR ANN WRIGHT, husband and wife as joint tenants, as Grantors, FOR VALUABLE CONSIDERATION, receipt of which is hereby acknowledged, do hereby grant to the CITY OF RIVERSIDE, a municipal corporation of the State of California, as Grantee, its successors and assigns, an easement and right-of-way for public street and highway purposes, together with all rights to construct and maintain utilities, sewers, drains and other improvements consistent with the use as a public street and highway, in, under, upon, over and along that certain real property as described in Exhibit "A" attached hereto and incorporated herein by this reference, located in the City of Riverside, County of Riverside, State of California.**

Dated 10-8-2002

Aaron Wright  
AARON WRIGHT

Eleanor Ann Wright  
ELEANOR ANN WRIGHT

GENERAL ACKNOWLEDGEMENT

State of California

County of RIVERSIDE } ss

AUDREY D. JOHNSON ADJ

On 10-8-2002, before me AARON WRIGHT (date) (name)

a Notary Public in and for said State, personally appeared AARON WRIGHT AND ELEANOR ANN WRIGHT Name(s) of Signer(s)

OPTIONAL SECTION

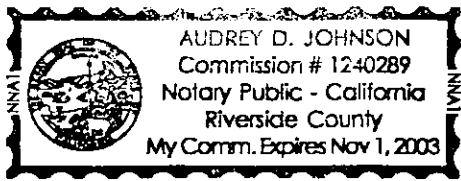
CAPACITY CLAIMED BY SIGNER

- ( ) Attorney-in-fact
( ) Corporate Officer(s)
Title
Title
( ) Guardian/Conservator
( ) Individual(s)
( ) Trustee(s)
( ) Other
( ) Partner(s)
( ) General
( ) Limited

The party(ies) executing this document is/are representing:

\_\_\_\_\_
\_\_\_\_\_
\_\_\_\_\_

personally known to me - OR - [X] proved to me on the basis of satisfactory evidence to be the person(s) whose name(s) is/are subscribed to the within instrument and acknowledged to me that he/she/they executed the same in his/her/their authorized capacity(ies), and that by his/her/their signature(s) on the instrument the person(s), or the entity upon behalf of which the person(s) acted, executed the instrument.



WITNESS my hand and official seal.

Audrey D. Johnson Signature

CERTIFICATE OF ACCEPTANCE (Government Code Section 27281)

THIS IS TO CERTIFY that the interest in real property conveyed by the within instrument to the City of Riverside, California, a municipal corporation, is hereby accepted by the undersigned officer on behalf of the City Council of said City pursuant to authority conferred by Resolution No. 18233 of said City Council adopted May 11, 1993, and the grantee consents to recordation thereof by its duly authorized officer.

Dated 10/11/02

CITY OF RIVERSIDE

Carol A. Chiodo Real Property Services Manager of the City of Riverside

APPROVED AS TO FORM CITY ATTORNEYS OFFICE

BY [Signature] Deputy City Attorney



2002-648879 11/08/2002 08:00A 2 of 4

TYLERPARCEL152GOE.DOC

EXHIBIT "A"

That certain real property located in the City of Riverside, County of Riverside, State of California, described as follows:


The southwesterly 8.00 feet of Block 15 of La Granada, as shown by map on file in Book 12, Pages 42 through 51 of Maps, records of Riverside County, California;


EXCEPTING THEREFROM that portion of said Block 15, lying southeasterly of the northwesterly line of that certain parcel of land described in deed to W. T. Chadderton, by document recorded June 28, 1957, as Instrument No. 47285 of Official Records of said Riverside County;

ALSO EXCEPTING THEREFROM that portion of said Block 15, lying northwesterly of the northwesterly line of that certain parcel of land described in deed to Otis G. Phillips, by document recorded November 17, 1958, as Instrument No. 82662 of Official Records of said Riverside County.

Area - 497 square feet.

This description was prepared by me or under my direction in conformance with the requirements of the Land Surveyors Act.

 9/20/02 Prep. Kap  
Mark S. Brown, L.S. 5655      Date  
License Expires 9/30/03



2002-648879  
11/08/2002 08:08A  
3 of 4

