

When recorded mail to:

City Clerk's Office
City of Riverside
City Hall, 3900 Main Street
Riverside, California 92522

DOC # 2002-648880

11/08/2002 08:00A Fee:NC

Page 1 of 5

Recorded in Official Records
County of Riverside

Gary L. Orso
Assessor, County Clerk & Recorder



FREE RECORDING

This instrument is for the benefit of the City of Riverside and is entitled to be recorded without fee (Government Code §6103)

M	S	U	PAGE	SIZE	DA	PCOR	NOCOR	SMF	MSC.
	1		5						
								✓ LC	
A	R	L			COPY	LONG	REFUND	NCHG	EXAM

Ø

FOR RECORDER'S OFFICE USE ONLY

Project: Tyler Street Widening
Parcel 122
A.P.N. 150-250-011

D - 15010



EASEMENT

FOR VALUABLE CONSIDERATION, receipt of which is hereby acknowledged, **YVONNE ZOCO, as Trustee of The YVONNE ZOCO TRUST, dated January 23, 1997**, as Grantor, grants to the CITY OF RIVERSIDE, a municipal corporation of the State of California, as Grantee, its successors and assigns, an easement and right-of-way for the construction, reconstruction, maintenance, operation, inspection, repair, replacement, relocation, renewal and removal of electric energy distribution facilities, together with all necessary appurtenances, in, under, upon, over and along that certain real property as described in Exhibit "A" attached hereto and incorporated herein by this reference, located in the City of Riverside, County of Riverside, State of California.

TOGETHER WITH the right to clear and keep clear said easement and right-of-way from any structures or trees, to enter upon and to pass and repass over and along said real property, and to deposit tools, implements and other material thereon by Grantee, its officers, agents and employees and by persons under contract with said Grantee and their officers, agents and

employees, whenever and wherever necessary for the purpose of constructing, reconstructing, maintaining, operating, inspecting, repairing, replacing, relocating, renewing and removing said electric energy distribution facilities.

Dated Oct 18 2002

YVONNE ZOCO, as Trustee of The YVONNE ZOCO TRUST, dated January 23, 1997

Yvonne Zoco
YVONNE ZOCO, Trustee

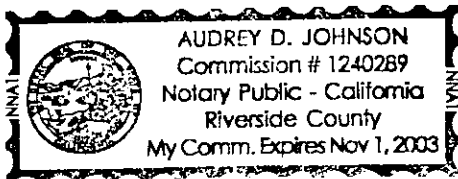
GENERAL ACKNOWLEDGEMENT

State of California
County of RIVERSIDE }^{ss}

On 10-18-2002, before me AUDREY D. JOHNSON
(date) (name)

a Notary Public in and for said State, personally appeared
YVONNE ZOCO
Name(s) of Signer(s)

personally known to me - OR - proved to me on the basis of satisfactory evidence to be the person(s) whose name(s) is/are subscribed to the within instrument and acknowledged to me that he/she/they executed the same in his/her/their authorized capacity(ies), and that by his/her/their signature(s) on the instrument the person(s), or the entity upon behalf of which the person(s) acted, executed the instrument.



WITNESS my hand and official seal.
Audrey D. Johnson
Signature

OPTIONAL SECTION

CAPACITY CLAIMED BY SIGNER

- () Attorney-in-fact
- () Corporate Officer(s)
Title _____
- Title _____
- () Guardian/Conservator
- () Individual(s)
- () Trustee(s)
- () Other
- () Partner(s)
 - () General
 - () Limited

The party(ies) executing this document is/are representing:



2002-648890
11/08/2002 08:00A
2 of 5

**CERTIFICATE OF ACCEPTANCE
(Government Code Section 27281)**

THIS IS TO CERTIFY that the interest in real property conveyed by the within instrument to the City of Riverside, California, a municipal corporation, is hereby accepted by the undersigned officer on behalf of the City Council of said City pursuant to authority conferred by Resolution No. 18233 of said City Council adopted May 11, 1993, and the grantee consents to recordation thereof by its duly authorized officer.

Dated 10/24/02

CITY OF RIVERSIDE



Real Property Services Manager
of the City of Riverside

**APPROVED AS TO FORM
CITY ATTORNEY'S OFFICE**

PAR122 PUE.DOC

BY 
Deputy City Attorney



2002-648880
11/08/2002 08:00A
3 of 5


EXHIBIT "A"


That certain real property located in the City of Riverside, County of Riverside, State of California, described as follows:

The southwesterly 5.00 feet of the southeasterly 65.00 feet of the northwesterly 73.00 feet of the southwesterly 130 feet of the northeasterly 180 feet of the Lot 12 in Block 19 of La Granada, as shown by map on file in Book 12, Pages 42 through 51 of Maps, records of Riverside County, California.

Area - 325 square feet.

This description was prepared by me or under my direction in conformance with the requirements of the Land Surveyors Act.


Mark S. Brown, L.S. 5655 7/31/02 Date Prep. Kap
License Expires 9/30/03



2002-648880
11/08/2002 08:00A
4 of 5

