

When recorded mail to:

City Clerk's Office
City of Riverside
City Hall, 3900 Main Street
Riverside, California 92522



FREE RECORDING

This instrument is for the benefit of the City of Riverside and is entitled to be recorded without fee (Government Code §6103)

M	S	U	PAGE	SIZE	DA	PCOR	NOCOR	SMF	MISC.	
	1		6							
								✓	7	
A	R	L				COPY	LONG	REFUND	NCHG	EXAM

FOR RECORDER'S OFFICE USE ONLY

Project: **Building Permit**
5915 & 5930 Rickenbacker Ave.
APN 155-401-001
155-402-008

D- 15205



AVIGATION EASEMENT
(RIVERSIDE MUNICIPAL AIRPORT)

WHEREAS **CLARK MANAGEMENT & DEVELOPMENT, LLC**, hereinafter referred to as the "Grantor", is/are the owner(s) in fee of that certain real property situated in the City of Riverside, County of Riverside, State of California, described in Exhibit "A", attached hereto and incorporated herein by this reference, hereinafter called "the property of the Grantor "; and

WHEREAS the property of the Grantor is located within the Airport Influence Area for the Riverside Municipal Airport operated by the City of Riverside; and

WHEREAS the Grantor has sought approval from the City of Riverside for the development of the property of the Grantor by the project above-referenced; and

WHEREAS the City of Riverside has conditioned the approval of such project by requiring the granting of an avigation easement over the property of the Grantor;

NOW, THEREFORE FOR VALUABLE CONSIDERATION, receipt of which is hereby acknowledged, GRANTOR does hereby grant to the CITY OF RIVERSIDE, a municipal

corporation of the State of California, hereinafter referred to as "Grantee", its successors and assigns, for the use and benefit of the public, a perpetual easement and right of flight appurtenant to the Riverside Municipal Airport for the passage of aircraft by whomsoever owned and operated in the airspace above the surface of the property of the Grantor as described in said Exhibit "A", together with the right to cause in said airspace such noise, sound or shock waves, vibrations, dust, smoke, odors, fumes, fuel particles and other related conditions that may be inherent in the operation of aircraft landing at, taking off from or operating at or on the Riverside Municipal Airport. "Aircraft" is defined for the purposes of this instrument as any contrivance now known or hereinafter invented, used or designed for navigation of or flight in the air.

Grantor hereby acknowledges that the Riverside Municipal Airport is an operating airport subject to increases in the intensity of use and operation, including present and future noise, sound or shock waves, vibrations, dust, smoke, odors, fumes, and fuel particles and related conditions, and Grantor hereby fully waives, remises and releases any right or cause of action which Grantor may now or in the future have against Grantee, its successors and assigns, due to such noise, sound or shock waves, vibrations, dust, smoke, odors, fumes, fuel particles and other related conditions that may be caused by the operation of aircraft landing at or taking off from, or operating at or on the Riverside Municipal Airport. Said waiver and release shall include, but not be limited to, claims known or unknown for damages for physical or emotional injuries, discomfort, inconvenience, property damage, interference with use and enjoyment of property, diminution of property values, nuisance or inverse condemnation or for injunctive or other extraordinary or equitable relief.

Grantor, on the behalf of Grantor and the successors and assigns of Grantor, agrees not to construct or permit the construction or growth of any structure, tree or other object that obstructs or interferes with the use of the rights herein granted or that creates electrical

2003-043414
08/22/2003 09:08A
2 of 6




interference with radio communication between any installation at the Riverside Municipal Airport and aircraft, or to cause difficulty for pilots to distinguish between airport lights and other lights or to impair visibility in the vicinity of the Riverside Municipal Airport, or to otherwise endanger the landing, take-off, or maneuvering of aircraft on or at said Riverside Municipal Airport.

The foregoing grant of easement shall not be considered as otherwise prohibiting the use of the property of the Grantor for any lawful purpose below minimum flight altitudes for aircraft presently authorized or hereafter authorized by the appropriate federal or state authority, provided all applicable federal, state and local regulations pertaining to height restrictions are adhered to.

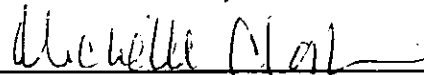
IT IS UNDERSTOOD AND AGREED that this easement and the rights and restrictions herein created shall run with the land and shall be binding upon the Grantor and the heirs, administrators, executors, successors and assigns of Grantor.

Dated August 8, 2003

**CLARK MANAGEMENT & DEVELOPMENT,
LLC**




David H. Clark, Member



Michelle Clark, Member

Concurs with:



**John Sabatello
Airport Director**



2003-845414
08/22/2003 08:00A
3 of 6



GENERAL ACKNOWLEDGEMENT

OPTIONAL SECTION

State of California

} ss

County of Orange

CAPACITY CLAIMED BY SIGNER

- () Attorney-in-fact
- () Corporate Officer(s)

On August 8 2003, before me, a Notary Public in and for said State, personally appeared

Title _____

David H Clark & Michelle Clark
Name(s) of Signer(s)

Title _____

Personally known to me - OR - proved to me on the basis of satisfactory evidence to be the person(s) whose name(s) is/are subscribed to the within instrument and acknowledged to me that he/she/they executed the same in his/her/their authorized capacity(ies), and that by his/her/their signature(s) on the instrument the person(s), or the entity upon behalf of which the person(s) acted, executed the instrument.

- () Guardian/Conservator
- () Individual(s)
- () Trustee(s)
- () Other



- () Partner(s)
- () General
- () Limited

WITNESS my hand and official seal.

Leigh Griffith
Signature

The party(ies) executing this document is/are representing:

CERTIFICATE OF ACCEPTANCE (Government Code Section 27281)

THIS IS TO CERTIFY that the interest in real property conveyed by the within instrument to the City of Riverside, California, a municipal corporation, is hereby accepted by the undersigned officer on behalf of the City Council of said City pursuant to authority conferred by Resolution No. 18233 of said City Council adopted May 11, 1993, and the grantee consents to recordation thereof by its duly authorized officer.

Dated 8/20/03

CITY OF RIVERSIDE

APPROVED AS TO FORM
CITY ATTORNEY'S OFFICE


INTERIM Mel Gutierrez
Real Property Services Manager
of the City of Riverside

BY Kate Smith
CITY ATTORNEY

EXHIBIT "A"

Lots 1 and 18 of Tract No. 15446 as shown by map on file in Book 122 of Maps, pages 40 and 41 thereof, records of Riverside County, California.

This description was prepared by me or under my direction in conformance with the requirements of the Land Surveyors Act.

 7/3/03 Prep. WF
Mark S. Brown, L.S. 5655 Date
License Expires 9/30/03

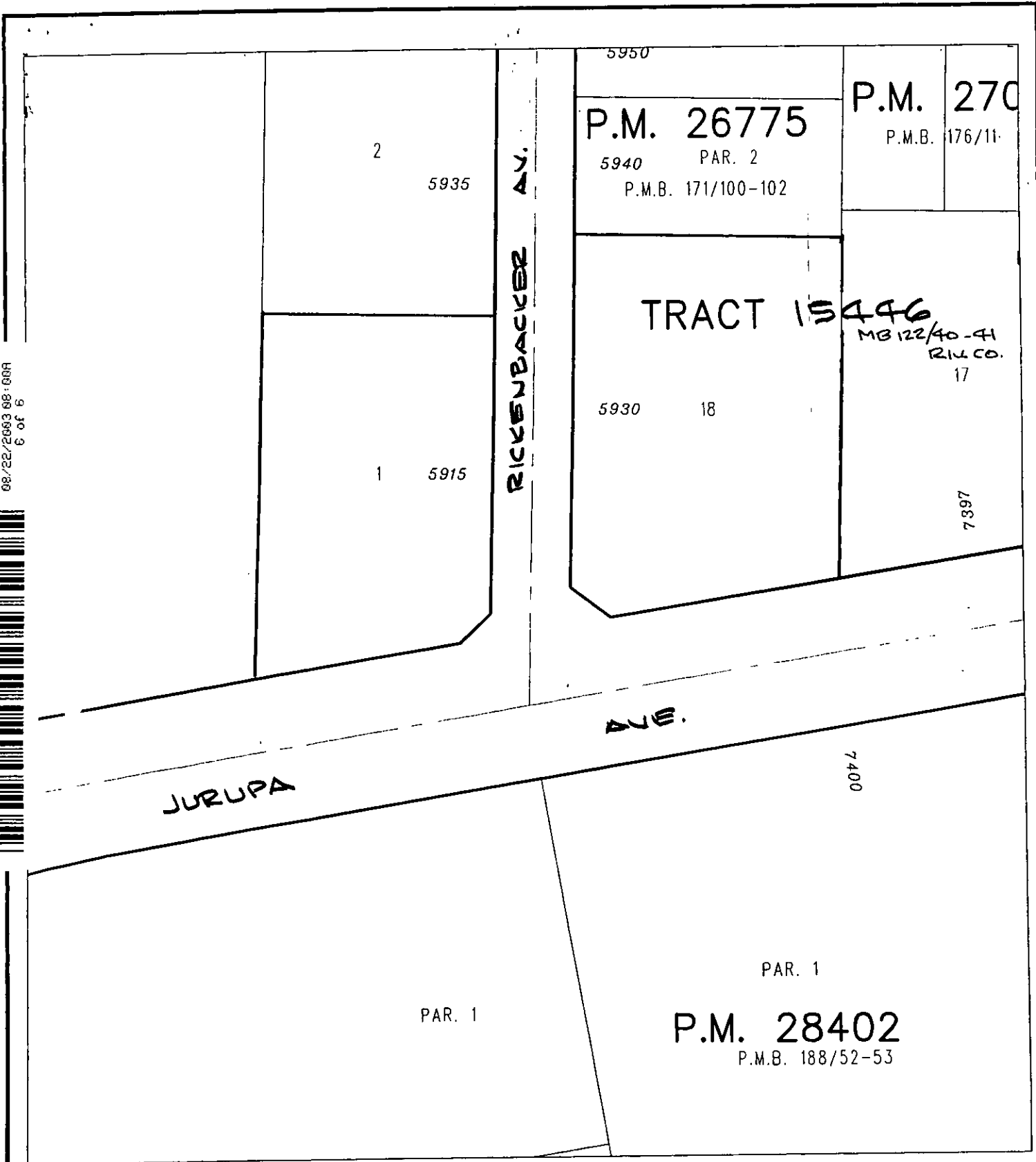


RICKENBACKER



2003-645414
08/22/2003 08:00A
5 of 6

2003-645414
02/22/2003 08:00A
6 of 6



◆ CITY OF RIVERSIDE, CALIFORNIA ◆

35-8

THIS PLAT IS SOLELY AN AID IN LOCATING THE PARCEL(S) DESCRIBED IN THE ATTACHED DOCUMENT. IT IS NOT A PART OF THE WRITTEN DESCRIPTION THEREIN.

Sheet 1 of 1



Scale: 1" = 40'

Drawn by: fwally

Date: 07/31/03

Subject: 5915 & 5930 RICKENBACKER AVE.

15205