

When recorded mail to:

City Clerk's Office  
City of Riverside  
City Hall, 3900 Main Street  
Riverside, California 92522

**2021-0331499**

06/01/2021 09:27 AM Fee: \$ 0.00

Page 1 of 5

Recorded in Official Records  
County of Riverside  
Peter Aldana  
Assessor-County Clerk-Recorder



**FREE RECORDING**

This instrument is for the benefit of the City of Riverside and is entitled to be recorded without fee (Government Code §6103)

#046

FOR RECORDER'S OFFICE USE ONLY

Project: BP-2020-00067  
POR. APN: 191-322-013  
Address: 3894 McKenzie Street

**D - 17630**

**GRANT OF EASEMENT**

**Leticia Valizan, a unmarried woman as her sole and separate property**, as Grantor(s), FOR VALUABLE CONSIDERATION, receipt of which is hereby acknowledged, do(es) hereby grant to the CITY OF RIVERSIDE, a California charter city and municipal corporation, as Grantee, its successors and assigns, an easement and right-of-way for **public street and highway** purposes, together with all rights to construct and maintain the same, as well as pedestrian walkway facilities, manufactured slopes, utilities, including but not limited to electric energy distribution, transmission and telecommunications facilities, waterline distribution and transmission facilities, sanitary sewers, storm drains, traffic signals and related electrical facilities, gas line facilities, and other improvements consistent with the use as a public street and highway, in, under, upon, over and along that certain real property as described in **EXHIBIT "A"** attached hereto and incorporated herein by this reference, located in the City of Riverside, County of Riverside, State of California.

Leticia Valizan  
Leticia Valizan

Date: 04/14/2021

**ACKNOWLEDGMENT**

A notary public or other officer completing this certificate verifies only the identity of the individual who signed the document to which this certificate is attached, and not the truthfulness, accuracy, or validity of that document.

State of California

County of Riverside } ss


On April 14, 2021, before me, Cassandra Valizan, Notary Public,  
notary public, personally appeared, Leticia Valizan

who proved to me on the basis of satisfactory evidence to be the person(s) whose name(s) is/are subscribed to the within instrument and acknowledged to me that he/she/they executed the same in his/her/their authorized capacity(ies), and that by his/her/their signature(s) on the instrument the person(s), or the entity upon behalf of which the person(s) acted, executed the instrument.

I certify under PENALTY OF PERJURY under the laws of the State of California that the foregoing paragraph is true and correct.

WITNESS my hand and official seal.

C Valizan  
Notary Signature




**CERTIFICATE OF ACCEPTANCE  
(Government Code Section §27281)**

THIS IS TO CERTIFY that the interest in real property conveyed by the within instrument to the City of Riverside, a California charter city and municipal corporation, is hereby accepted by the undersigned officer on behalf of the City Council of said City pursuant to authority conferred by Resolution No. 23439 of said City Council adopted May 14th, 2019, and the grantee consents to recordation thereof by its duly authorized officer.

DATED May 12, 2021

**CITY OF RIVERSIDE**

By:   
\_\_\_\_\_  
David Welch  
Community & Economic  
Development Director

APPROVED AS TO FORM:  
BY:   
\_\_\_\_\_  
CHIEF ASSISTANT CITY ATTORNEY

**EXHIBIT "A"**  
**LEGAL DESCRIPTION**

Project: BP-2020-00067  
POR. APN: 191-322-013  
Address: 3894 McKenzie Street  
Public Street & Highway Easement

That certain real property located in the City of Riverside, County of Riverside, State of California, described as follows:

**Parcel A**

The northeasterly 8 feet of Lot 14 of the Map of the Magnolia Tract, filed in Map Book 5, Page 136 of Maps, records of Riverside County, California.


The above described parcel of land contains **125 square feet**, more or less.

**Parcel B**

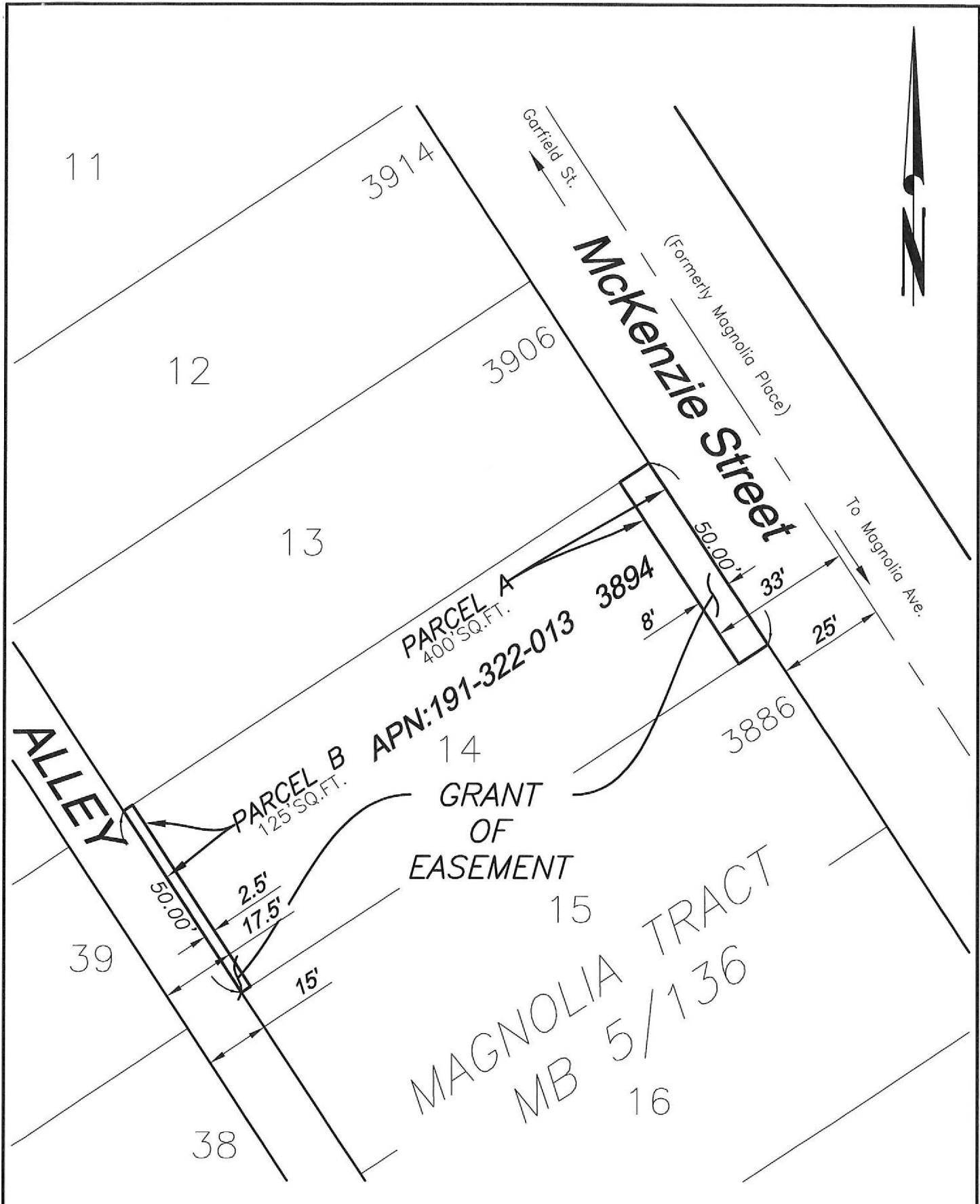
The southwesterly 2.5 feet of Lot 14 of the Map of the Magnolia Tract, filed in Map Book 5, Page 136 of Maps, records of Riverside County, California.

The above described parcel of land contains **400 square feet**, more or less.

This description was prepared by me or under my direction in conformance with the requirements of the Land Surveyors Act.

  
Curtis C. Stephens, L.S. 7519      4/12/21      Date      Prep. dbw





• CITY OF RIVERSIDE, CALIFORNIA •

THIS PLAT IS SOLELY AN AID IN LOCATING THE PARCEL(S) DESCRIBED IN THE ATTACHED DOCUMENT. IT IS NOT A PART OF THE WRITTEN DESCRIPTION THEREIN.

**SHEET 1 OF 1**

SCALE: 1' = 30'

DRAWN BY: dbw

DATE: 4/12/21

SUBJECT: Grant of Easement 3894 McKenzie St.