

GRANT DEED

WILBER S. HADLEY and DESSA F. HADLEY, husband and wife,

(Grantor - Grantors)

FOR A VALUABLE CONSIDERATION, receipt of which is hereby acknowledged,
do _____ hereby grant to the CITY OF RIVERSIDE, a municipal corporation,
the real property in the City of Riverside, County of Riverside, State
of California, described as follows: --

**A strip of land 5.0 feet in width in a part of Lots 34 and 35 of
Robertson Subdivision as shown on map recorded in Book 2, page 46
of Maps, Records of Riverside County, California, described as
follows:**

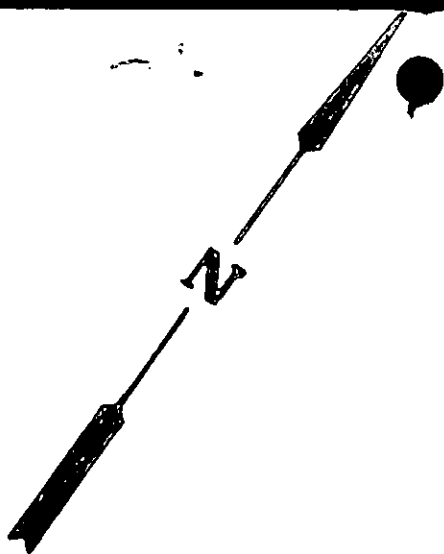
**The Northwesterly 5.0 feet of said lots 34 and 35 of said Robertson
Subdivision.**

For public street purposes.

Dated JAN. 20, 1961

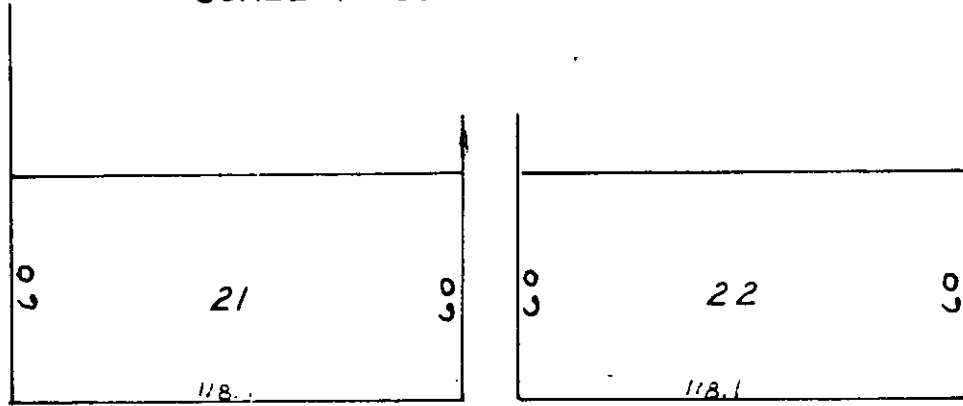
S
Wilber S. Hadley
S
Dessa F. Hadley

RECORDED FEB. 3, 1961
BOOK 2843 PAGE 578
OFFICIAL RECORDS, RIV. CO.
INSTRUMENT NO. 9803



SCALE: 1" = 50'

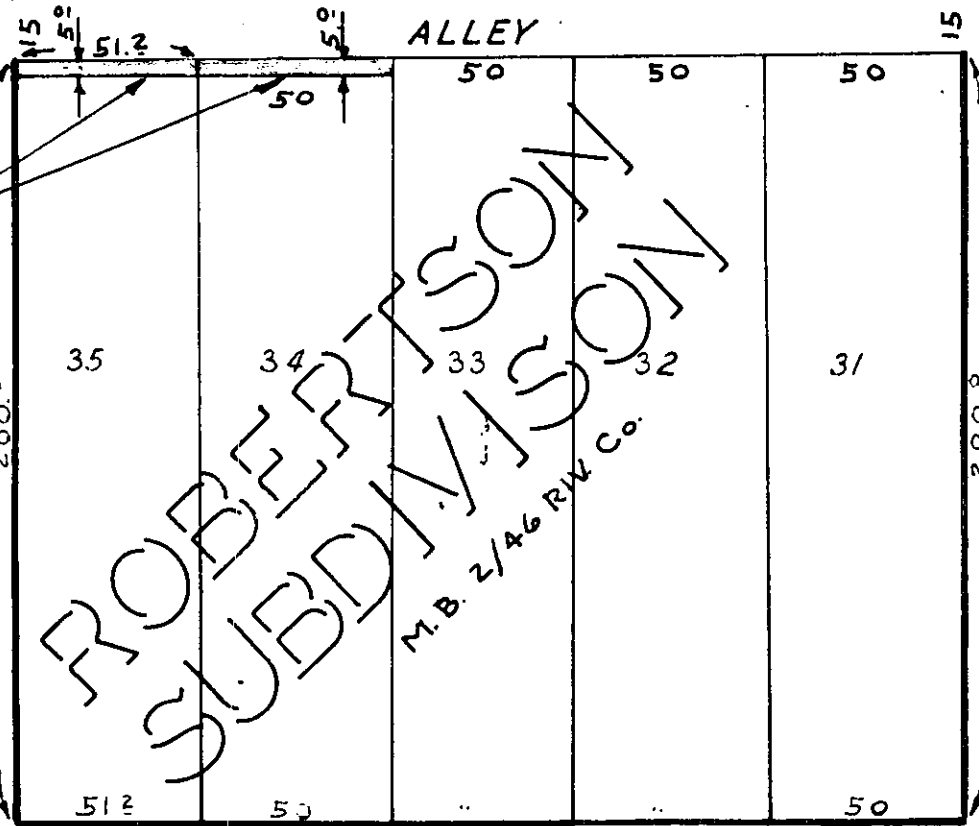
ST.



ST.

23

LAND TO BE ACQUIRED



ROBERTSON
SUBDIVISION
M.B. 2/46 R & Co.

MYERS

ROBERTSON

MAGNOLIA

AVE.

PLAT

SHOWING LAND TO BE ACQUIRED FOR STREET PURPOSES