

W, 1 b u r

GRANT DEED

LAWRENCE T. LASAGNA and HELEN N. LASAGNA, husband and wife,

(Grantor - Grantors)

FOR A VALUABLE CONSIDERATION, receipt of which is hereby acknowledged,
do _____ hereby grant to the CITY OF RIVERSIDE, a municipal corporation,
the real property in the City of Riverside, County of Riverside, State
of California, described as follows: --

Those portions of the Southeasterly 5.38 acres of Lot 8, Block 25
of the Village of Arlington, as shown by map on file in Book 1,
page 62 of Maps, Records of San Bernardino County, California,
described as follows: -

Parcel No. 1 -

The Northeasterly 5.00 feet of the Southwesterly 30.00 feet of the
Southeasterly 71.60 feet of the Northwesterly 364.42 feet of said
Southeasterly 5.38 acres.

Parcel No. 2 -

The Northeasterly 30.00 feet of the Southeasterly 71.60 feet of the
Northwesterly 364.42 feet of said Southeasterly 5.38 acres.

For public street purposes.

Dated 8 August 19 60

(S)

LAWRENCE T. LASAGNA


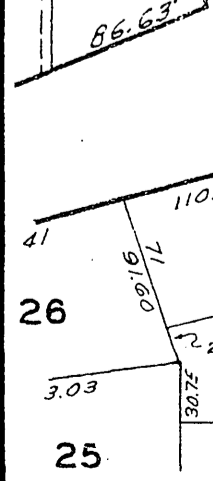

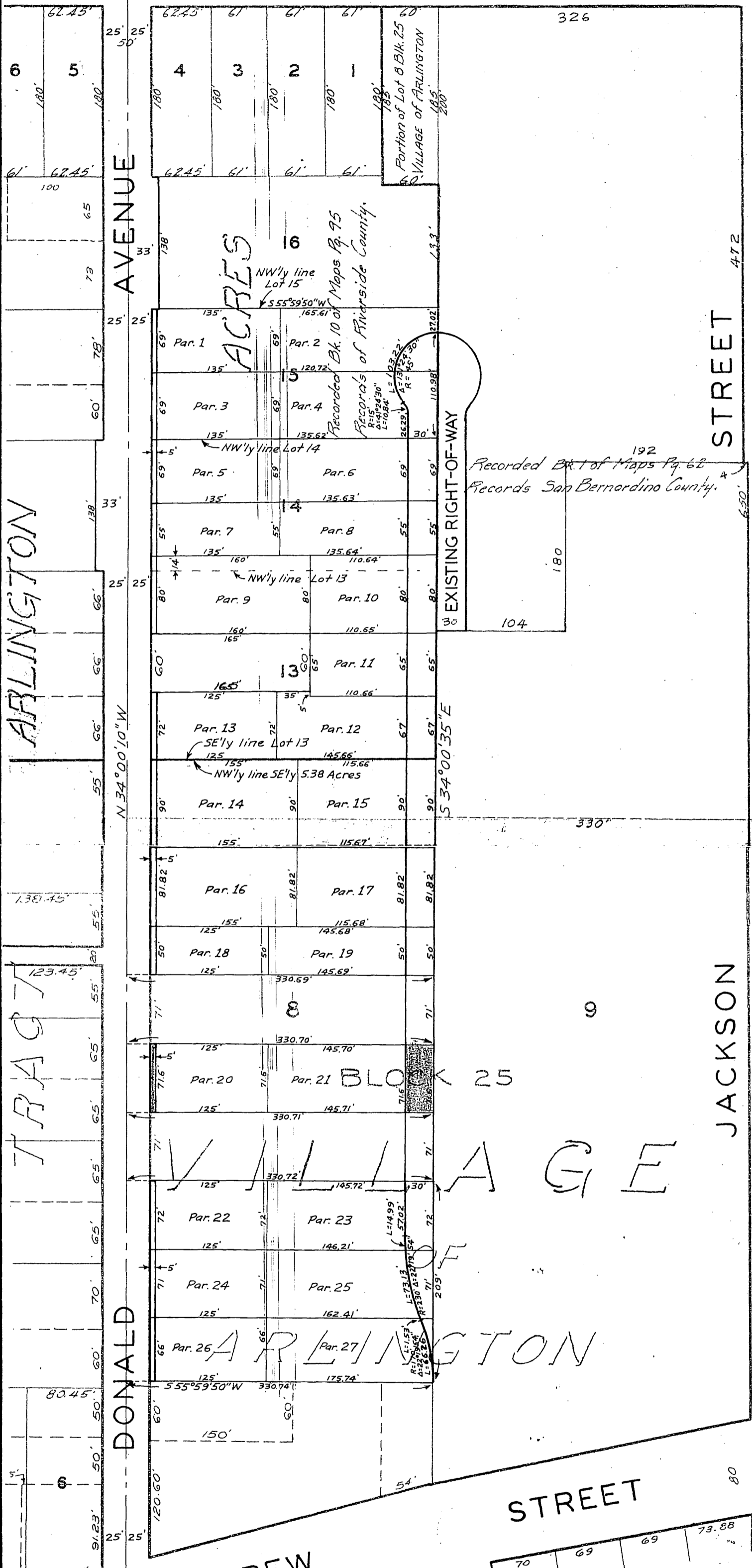
(S)

HELEN N. LASAGNA

RECORDED Aug. 4, 1961
BOOK 2957 PAGE 461
OFFICIAL RECORDS, RIV. CO.
INSTRUMENT NO. 66978

MAGNOLIA

AVENUE



PLAT SHOWING LAND TO BE ACQUIRED FOR STREET PURPOSES

SCALE: 1" = 100'

