

RECORDING REQUESTED BY

106696

AND WHEN RECORDED MAIL TO

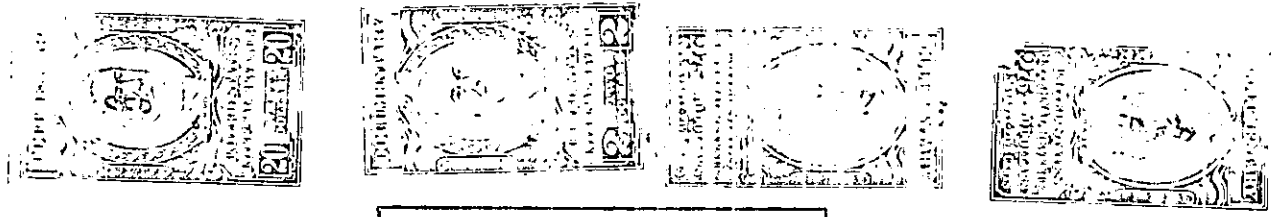
NAME: City of Riverside  
ADDRESS: City Hall  
Riverside, California  
CITY & STATE: Attn: Jerry Hailey

RECEIVED BY RECORDER  
SEP 17 1965  
AT 9:00 O'CLOCK A.M.  
At Request of  
SECURITY TITLE INSURANCE CO.  
Recorded in Official Records  
of Riverside County, Calif.  
W.H. Doleph  
Recorder  
FEES \$ 2.00

5529  
5529  
5529

Title Order No. 176 Escrow No. 50064 B

SPACE ABOVE THIS LINE FOR RECORDER'S USE



Grant Deed

L-1 THIS FORM FURNISHED BY SECURITY TITLE INSURANCE COMPANY

FOR A VALUABLE CONSIDERATION, receipt of which is hereby acknowledged,

ALMAS L. CLARK, a widower

APPROVED AS TO FORM

M. Neal  
DEPUTY CITY ATTORNEY

hereby GRANT(S) to

CITY OF RIVERSIDE, a Municipal Corporation

the following described real property in the county of Riverside, state of California:

That portion of Lot 5 PRIESTLEY HALL'S SUBDIVISION, of a portion of Block 11 Range 5 City of Riverside, as shown by map recorded (book) page 1 of Maps, Riverside County Records, by metes and bounds as follows: BEGINNING at a point on the Northerly line of said Lot 5, 120 feet Westerly from the Northeasterly corner of Lot 7 of said Sub-division; thence Westerly on the Northerly line of said Lot 5, 45 feet; thence Southerly parallel with the Westerly line of Lemon Street 100 feet to the Northerly line of 12th Street; thence Easterly on the Northerly line of 12th Street, 45 feet; thence Northerly parallel with the Westerly line of Lemon Street, 100 feet to the point of beginning.

SUBJECT TO: Covenants, conditions, restrictions, reservations, rights of way and easements of record.

MAIL TAX STATEMENT TO:

DESCRIPTION APPROVAL  
by [Signature] 8/17/65 by H.H.P.  
Su. 0707

Dated August 24, 1965


Almas L. Clark  
[Signature]

STATE OF CALIFORNIA }  
COUNTY OF Riverside } SS.

On August 24, 1965 before me, the undersigned a Notary Public in and for said County and State, personally appeared Almas L. Clark

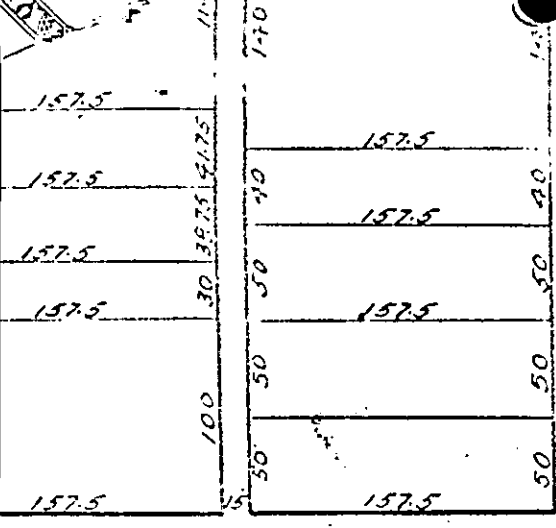
known to me whose name is subscribed to the within acknowledged that he executed the same.

FOR NOTARY SEAL OR STAMP

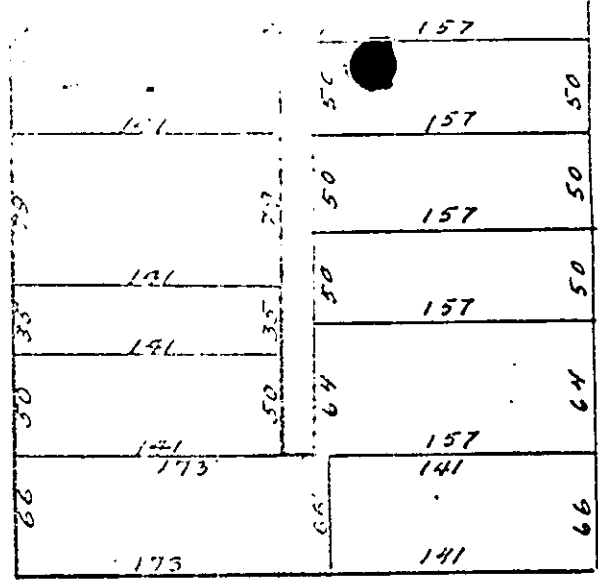


5529


G-23




TENTH



66 STREET

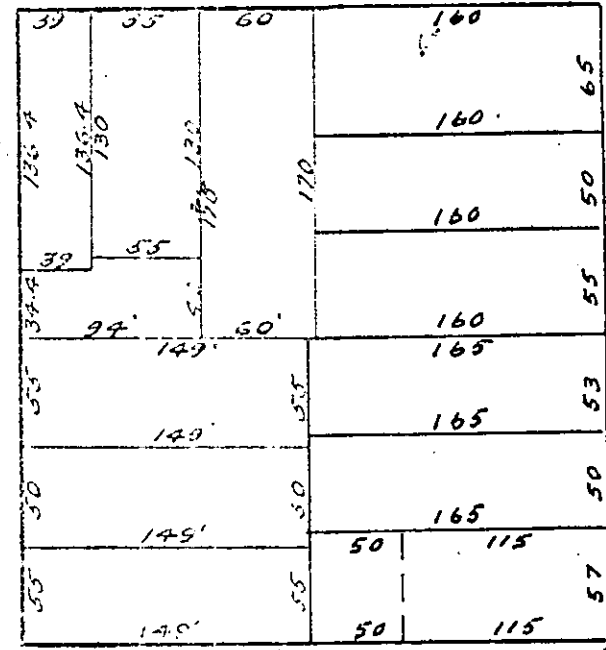


1066 STREET

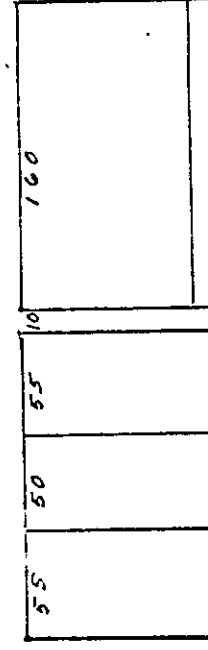


ELEVENTH

ORANGE STREET

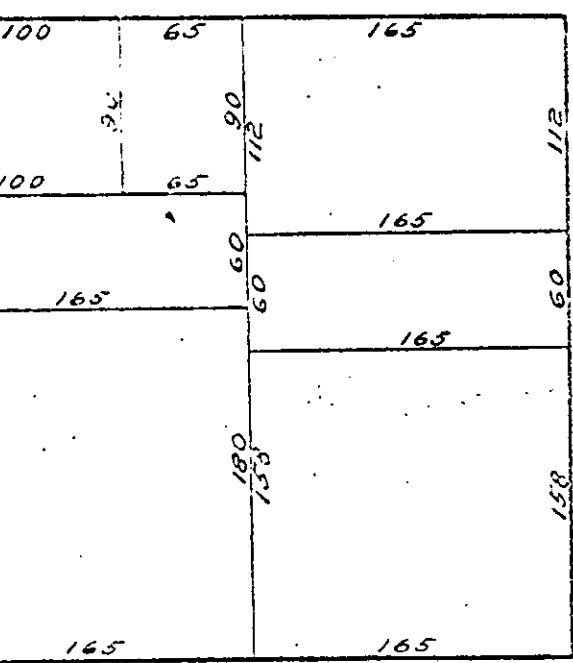


66 STREET



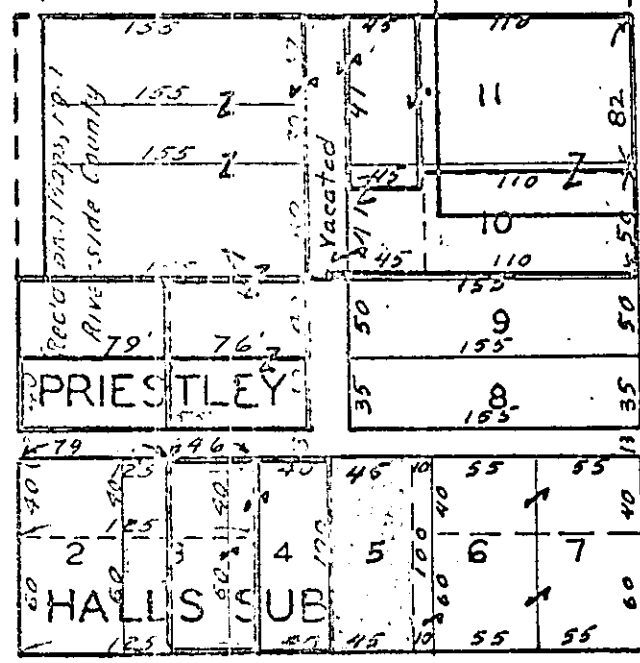
160 STREET

(Closed) 66 STREET




TWELFTH

ORANGE STREET

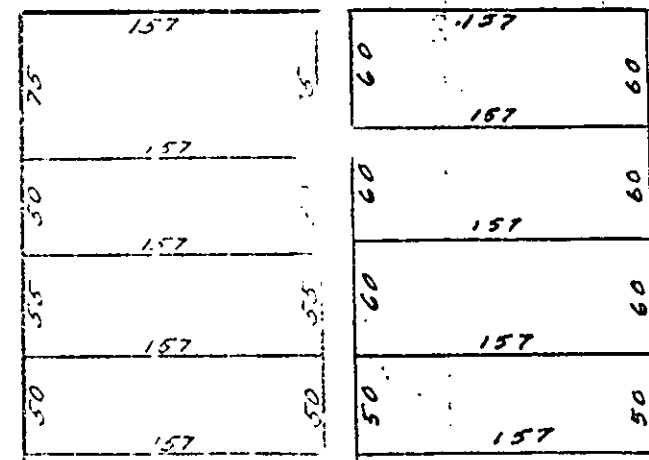
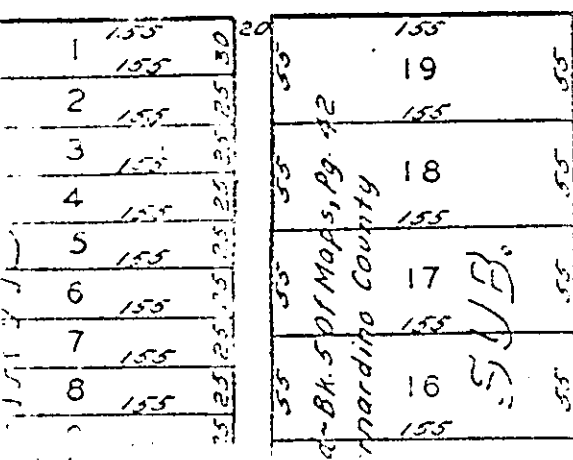


LEMON



165 STREET

66 STREET

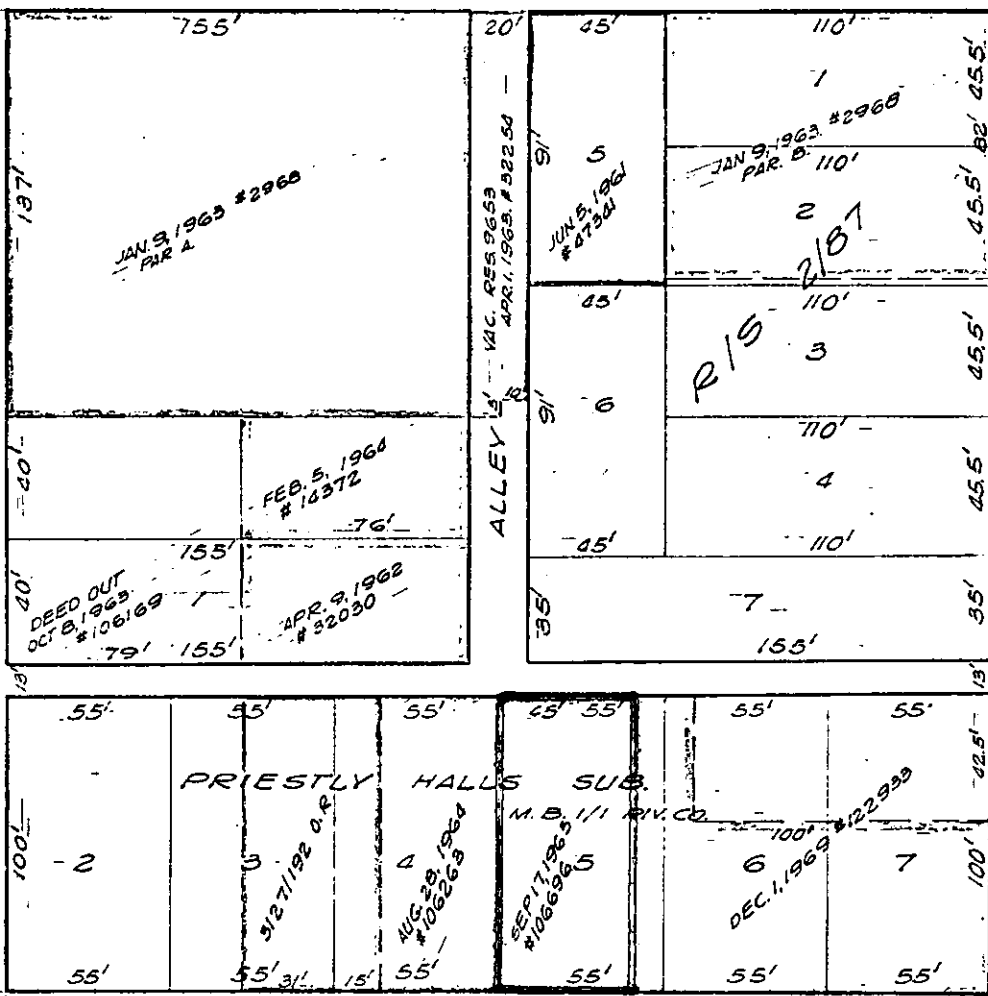


5529

Bk. 5 of Maps, Pg. 42  
Nardino County  
S.N.B.

R. 5  
11 TH

B-11  
ORANGE ST.



LEMON ST.

12 TH

