

RECEIVED FOR RECORDS

SEP 29 1965

RESOLUTION NO. 10376

At Request of
of Riverside County, California

Min. Past
of Clock
Recorder
Fees \$

W. H. D. Balyk

MEMO

INDEXED

2
3
4
5
6
7
8
9
10
11
12
13
14
15
16
17
18
19
20
21
22
23
24
25
26
27
28
29
30
31
32

A RESOLUTION OF THE CITY COUNCIL OF THE CITY OF RIVERSIDE, CALIFORNIA, MAKING ITS ORDER VACATING A WALKWAY IN THE SOUTHEAST QUARTER OF SECTION 31, TOWNSHIP 2 SOUTH, RANGE 4 WEST, S.B.B. & M.

WHEREAS on September 7, 1965, the City Council of the City of Riverside adopted Resolution No. 10365 declaring its intention to order the vacation of a walkway in the Southeast Quarter of Section 31, Township 2 South, Range 4 West, S.B.B. & M. and fixing the time and place of hearing all persons interested in the proposed vacation, pursuant to the provisions of the Street Vacation Act of 1941, being Sections 8300 et seq. of Part 3, Division 9 of the Streets and Highways Code of the State of California; and

WHEREAS on the day fixed for the hearing the City Council heard and considered the evidence offered by persons interested and found, and hereby finds, from all of the evidence submitted that said walkway hereinafter ordered vacated is unnecessary for present or prospective public use;

NOW, THEREFORE, IT IS RESOLVED AND ORDERED by the City Council of the City of Riverside, California, that said walkway in the City of Riverside, County of Riverside, State of California, described as follows:

A 5 foot wide walkway lying within Record of Survey on file in Book 45, pages 93 and 94 of Records of Survey, records of Riverside County, California, and being:

That portion of the Southeast 1/4 of Section 31, Township 2 South, Range 4 West, S.B.B. & M. being a strip of land 5 feet wide described as follows:

Commencing at the southwest corner of the Southeast 1/4 of said Section 31;

Thence North 00° 01' 01" East 340.00 feet along the westerly line of the Southeast 1/4 of said Section 31;

Thence South 89° 57' 30" West 679.21 feet to the point of beginning;

Thence continuing South 89° 57' 30" West 5.06 feet;

Thence North 08° 44' 56" East 55.00 feet;

Thence North 68° 57' 54" East 61.89 feet;

Thence North 36° 24' 40" East 100.00 feet;

Thence South 06° 50' 00" East 7.30 feet;

RECORDED *Sep 29, 1965*

-1-

BOOK _____ PAGE _____

OFFICIAL RECORDS, RIV. CO.

INSTRUMENT NO. 111747


1 Thence South 36° 24' 40" West 96.06 feet;
 2 Thence South 68° 57' 54" West 60.49 feet;
 3 Thence South 08° 44' 56" West 51.36 feet to the
 point of beginning,

4 is unnecessary for present or prospective public use, and the
 5 same be and are hereby vacated.


6 IT IS FURTHER ORDERED that the City Clerk of said City
 7 of Riverside shall cause a certified copy of this order,
 8 attested by the City Clerk under the seal of said City, to be
 9 recorded in the office of the County Recorder of Riverside
 10 County, California.

11 ADOPTED by the City Council and signed by the Mayor and
 12 attested by the City Clerk this 28th day of September, 1965.

13
 14 Attest:



 Mayor of the City of Riverside

15
 16 
 17 _____
 City Clerk of the City of Riverside

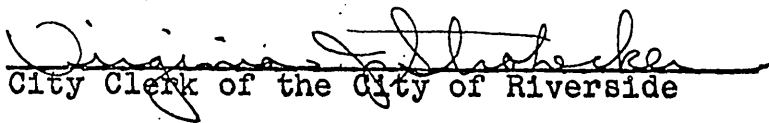
18
 19
 20 I, Virginia J. Strohecker, City Clerk of the City of
 21 Riverside, California, hereby certify that the foregoing
 22 resolution was duly and regularly introduced and adopted by
 23 the City Council of said City at its meeting held on the 28th
 24 day of September, 1965, by the following vote, to-wit:

25 Ayes: Councilmen Backstrand, Sotelo, Coil, Bergin, Munson,
 26 Renck and Betz.

27 Noes: None.

28 Absent: None.

29 IN WITNESS WHEREOF I have hereunto set my hand and
 30 affixed the official seal of the City of Riverside, California,
 31 this 28th day of September, 1965.

32 

 City Clerk of the City of Riverside

