

95114

APPROVED AS TO FORM  
*John Woodley*  
CITY ATTORNEY

GRANT DEED

5942

*RLS PAH*

#####

RODNEY L. SOHOLT & PAULA A. SOHOLT, husband & wife.

Grantors

FOR A VALUABLE CONSIDERATION, receipt of which is hereby acknowledged, do \_\_\_ hereby grant to the CITY OF RIVERSIDE, a municipal corporation, the real property in the City of Riverside, County of Riverside, State of California, described as follows: --

The Westerly 4.00 feet of Lot 16 of NOGALES TRACT as shown by map on file in Book 9, Page 7 of Maps, Records of Riverside County, California.

DESCRIPTION APPROVAL  
by *Ernest L. ...* 8/10/66  
Surveyor

CONSENT TO RECORDATION

THIS IS TO CERTIFY that the interest in real property conveyed by the Deed or Grant dated 8-15-66 From: Rodney L. & Paula A. Soholt For: Lot 16, Nogales Tract to the City of Riverside, a municipal corporation, is hereby accepted for and on behalf of said City pursuant to Resolution of the City Council thereof recorded on 12-3-58 in Bk. 2574 O.R. pg. 339 Et Seq. Riverside County Records, and the Grantor hereby consents to recordation of this instrument through the undersigned,  
Dated 9-23-66 *L. H. Harley*  
Property Management Officer

Return Deed to: Office of City Clerk  
Riverside, California

RECORDED  
BOOK Sup 23-19-66  
PAGE 1  
OFFICIAL RECORDS, RIV. CO.  
RECORD NO. 95114


Misc-166 (G.S.) Act. Individual (Rev. 12-63)  
Staple  
95114  
STATE OF CALIFORNIA }  
COUNTY OF RIVERSIDE } SS.  
On 9-15-66 before me,  
the undersigned, a Notary Public in and for said County and State,  
personally appeared RODNEY L. SOHOLT  
AND PAULA A. SOHOLT  
\_\_\_\_\_, known to me  
to be the person S whose name S subscribed to the within  
instrument and acknowledged that THEY executed the same.  
Signature *Glenn W. Presnell*  
GLENN W. PRESNELL  
My Commission Expires Jan. 30, 1968  
Name (Typed or Printed)  
Notary Public in and for said County and State

FOR NOTARY SEAL OR STAMP  
OFFICIAL SEAL  
GLENN W. PRESNELL  
NOTARY PUBLIC-CALIFORNIA  
PRINCIPAL OFFICE IN  
RIVERSIDE COUNTY

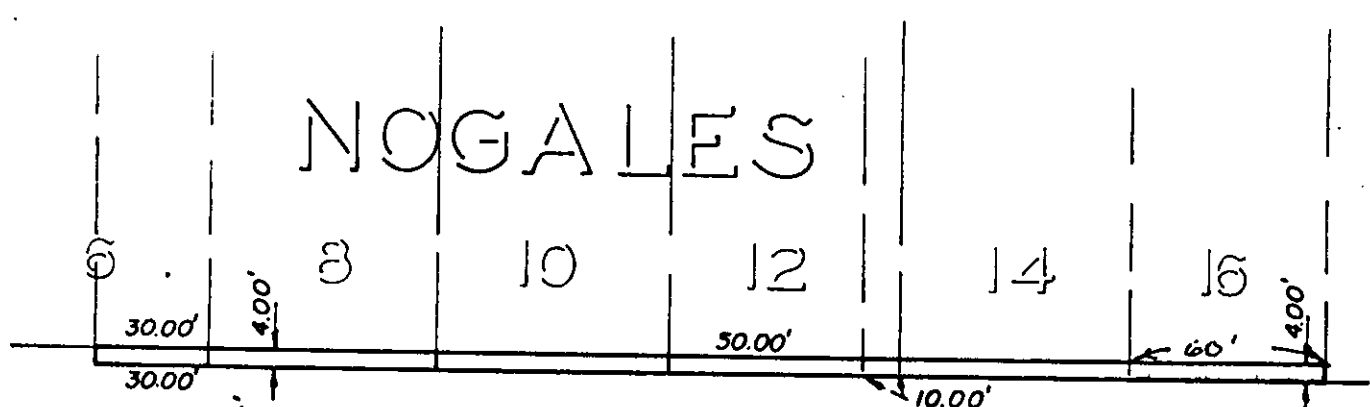
AM 4/20 NB

5992

PLATS



AVENUE.



NOGALES

8

10

12

14

15

30.00'

4.00'

50.00'

60'

4.00'

30.00'

26'

10.00'

26'

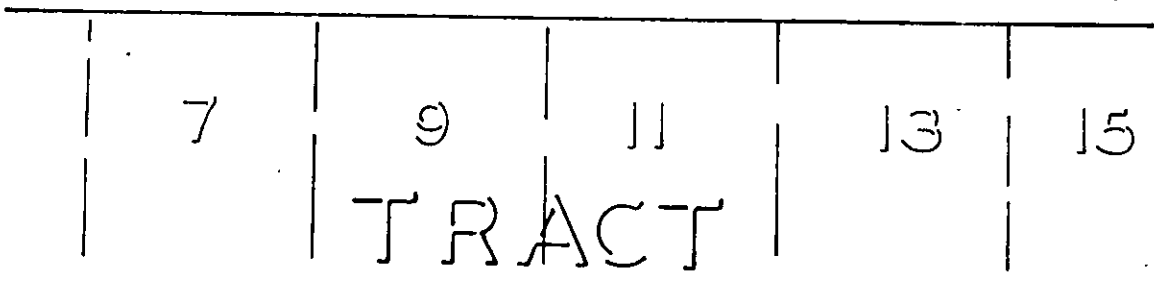
NOGALES

STREET.

26'

26'

JURUPA



7

9

11

13

15

TRACT

M.B 9/7

CITY OF RIVERSIDE, CALIFORNIA

PLAT OF PARCEL(S) DESCRIBED  
IN THE ATTACHED DOCUMENT

*This plat is solely an aid in locating the parcel(s) described in the  
attached document. It is not a part of the written description therein.*

5992

SCALE: 1" = 50'

DRAWN 8 / 8 / 66 BY G.S

SUBJECT R - 90-656

4/20

95114

Microfilm recording from 4-1-65. Book and  
Page no longer assigned. Identify by document  
number and year of filing.

RECEIVED FOR RECORD

SEP 23 1966

Min. Past 5 or Clock 1

At Request of

W. H. DeLoach

Recorded in Official Records  
of Riverside County, California

W. H. DeLoach

Recorder

FEE \$ 1.00

INDEXED

5992