

41282

over and along said real property, and to deposit tools, implements and other material thereon by said party of the second part, its officers, agents and employees and by persons under contract with it and their officers, agents and employees, whenever and wherever necessary for the purpose of constructing, reconstructing, maintaining, operating, inspecting, repairing, replacing, and removing said public utility facilities

Provided, however, that the grantors reserve_____ the right to use and enjoy the land over which said easement and right of way is granted, for any purpose and in any manner which does not interfere with or impair the right of the grantee to use the said easement and right of way.

IN WITNESS WHEREOF the said parties of the first part have hereunto executed the within instrument the day and year first above written.

Witnessed 5-9-67
Gordon A. Boggs

J. C. MEANS *J. C. Means*
MOLLIE MEANS *Mollie Means*

41282

STATE OF CALIFORNIA,
COUNTY OF RIVERSIDE


ss.

ON May 9th, 1967
before me, the undersigned, a Notary Public in and for said State, personally appeared Gordon A. Boggs

personally known to me to be the person whose name is subscribed to the within Instrument, as a Witness thereto, who being by me duly sworn, deposes and says:

That he resides in Riverside County
and that he was present and saw J. C. Means and Mollie Means

personally known to him to be the same persons described in and whose names subscribed to the within and annexed Instrument as Part ies thereto, execute and deliver the same, and they acknowledged to said affiant that they executed the same, and that said affiant subscribed his name thereto as a Witness.
WITNESS my hand and official seal.



Jean E. Manley
JEAN E. MANLEY
My Commission Expires January 3, 1969
NAME (TYPED OR PRINTED)
Notary Public in and for said State.

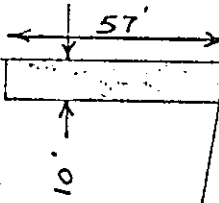
6183

41232

S 67° 15' W

40' 40'

512.20'



511.12'

120'

S 68° 30' 45" W

A Portion Of Lot 3, Block 74,
 in Sierra Heights Tract No. 2,
 M.B. 7/66, Riverside County Records.

114.80'

MITCHELL AVE.

R = 8594.42'

109.71'

100'


60'

25'

40'

To Campbell Ave.

To Cypress Ave



SCALE 1" = 50' DRAWN R J H
 3-23-67 APPROVED 7-63

CITY OF RIVERSIDE
 DEPARTMENT OF PUBLIC UTILITIES

ELECT.
 DEPT.

DRAWING NO.
 PI-0152-V

6/63

41282

6/10

RECEIVED FOR RECORD
MAY 12 1967

10 Min. Past 7 o'clock 11

At Request of
[Signature]
Recorded in Official Records
of Riverside County, California

[Signature]
Recorder

FEE \$

Original recording from 4-1-67
No longer assigned. ID
Number and year of filing.

[Signature]

INDEXED