

78621  
12987

6313

RESOLUTION NO. 10844

1  
2  
3  
4  
5  
6  
7  
8  
9  
10  
11  
12  
13  
14  
15  
16  
17  
18  
19  
20  
21  
22  
23  
24  
25  
26  
27  
28  
29  
30  
31  
32

A RESOLUTION OF THE CITY COUNCIL OF THE CITY OF RIVERSIDE, CALIFORNIA, ACCEPTING THE DEDICATION OF PORTIONS OF WILDERNESS AVENUE AND GAGE STREET AS PUBLIC STREETS.

BE IT RESOLVED by the City Council of the City of Riverside:

That the herein described portions of streets located in the City of Riverside, County of Riverside, State of California, and described as follows:

All that portion of WILDERNESS AVENUE (formerly Marion Street) lying southerly of the westerly prolongation of the northerly line of Gage Street (formerly Norton Street) and northerly of the northerly line of Jurupa Avenue, as said streets are shown on Map of Tract No. 4 of the Riverview Addition to the City of Riverside on file in Book 7, page 6 of Maps, Records of Riverside County, California;

and


All that portion of GAGE STREET (formerly Norton Street) lying easterly of the northerly prolongation of the easterly line of Wilderness Avenue (formerly Marion Street) and westerly of the westerly line of Metropolitan Water District right of way as recorded in Book 264, page 194 of Official Records of Riverside County, California, as said streets are shown on map of Tract No. 4 of the Riverview Addition to the City of Riverside on file in Book 7, page 6 of Maps, Records of Riverside County, California;

are hereby accepted by the City of Riverside to public use for street purposes.

The City Clerk is authorized and directed to cause a certified copy of this resolution to be recorded by the County Recorder of Riverside County, California.

ADOPTED by the City Council and signed by the Mayor and attested by the City Clerk this 5th day of September, 1967.

Attest:

  
Mayor of the City of Riverside

  
City Clerk of the City of Riverside

REQUEST FOR RECORDATION

Request of City Clerk for recordation of this instrument, and return to, City Clerk, Room 10, City Hall, Riverside, California

4-6 NB

651

78621

1  
2  
3  
4  
5  
6  
7  
8  
9  
10  
11  
12  
13  
14  
15  
16  
17  
18  
19  
20  
21  
22  
23  
24  
25  
26  
27  
28  
29  
30  
31  
32

I, Virginia J. Strohecker, City Clerk of the City of  
Riverside, California, hereby certify that the foregoing  
resolution was duly and regularly introduced and adopted by  
the City Council of said City at its meeting held on the  
5th day of September, 1967, by the following vote,  
to wit:

Ayes: Councilmen Holcomb, Pick, Younglove, Belding, Renck  
and Betz.

Noes: None.

Absent: Councilman Sotelo:

IN WITNESS WHEREOF I have hereunto set my hand and  
affixed the official seal of the City of Riverside, California,  
this 5th day of September, 1967.

*Virginia J. Strohecker*  
City Clerk of the City of Riverside

67

78621

WILDERNESS accepted as public street by Mc Chesley Tract - M310/36-37

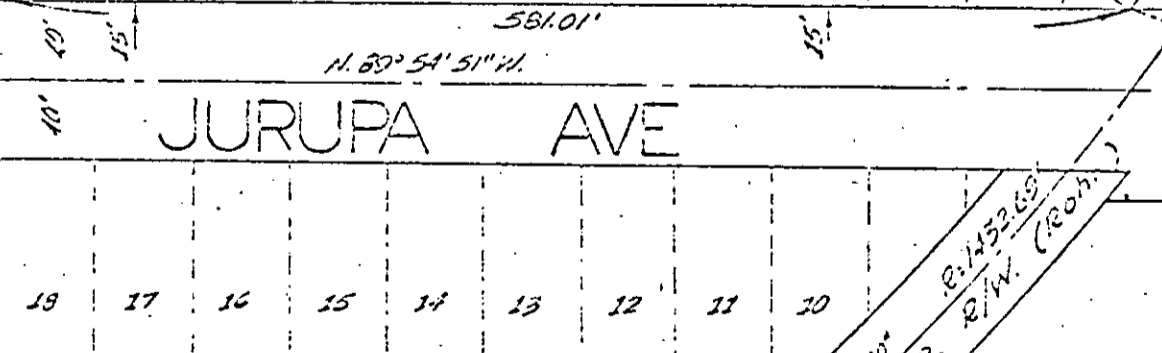
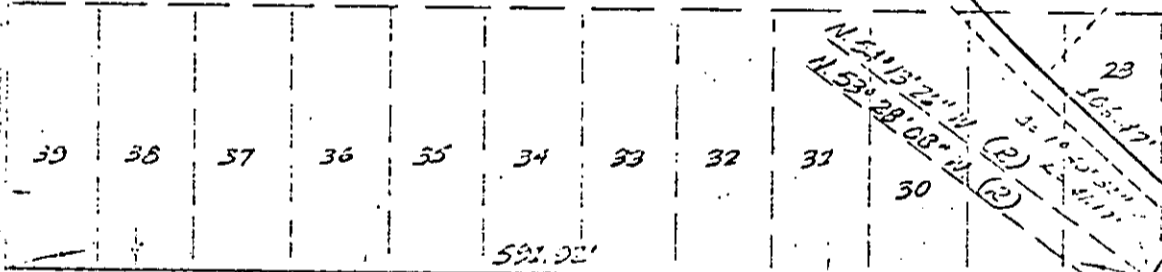
376.00' N 0° 06' 45" E 799.56' (MARION ST)

346.04' 376.00' 376.00'

GAGE STREET  
315.73' (NORTON ST)

BLOCK 20

40



JURUPA AVE

M.W.D.  
N 23° 20' W  
447.47'  
R/W.  
O.R. 202/194

N 41° 13' 22" W  
1153' 28' 08" W  
222' 22" W  
4-224' 44" 02"  
2-575'

U.S.P. R.R.  
R/W. (Roh.)  
R-145269  
2124' 10' 50"



CITY OF RIVERSIDE, CALIFORNIA

PLAT OF PARCEL(S) DESCRIBED  
IN THE ATTACHED DOCUMENT

This plat is solely an aid in locating the parcel(s) described in the  
attached document. It is not a part of the official description there in.

78621

19

Microfilm recording fee - \$1.65. Book end pages no longer required. Identify by account number.

RECEIVED FOR RECORD  
SEP 7 1967

30 Min. Past 9 o'clock 9 M  
At Request of  
CITY OF RIVERSIDE  
Recorded in Official Records  
of Riverside County, California

W. W. D. D. D.  
FEE \$ 1.65  
Recorder

W. W. D. D. D.

INDEXED