

E A S E M E N T

127 Neal Young
DEPUTY CLERK

THIS INSTRUMENT, made this 29th day of November, 1944

6276

by and between MATTIE E. KERSEY

106211
112901

party of the first part and the CITY OF RIVERSIDE, a municipal corporation of the State of California, the party of the second part;

WITNESSETH:

THAT for a valuable consideration, receipt whereof is hereby acknowledged, said party of the first part does by these presents grant unto the said party of the second part, its successors and assigns, a perpetual easement and right of way for the construction, reconstruction, maintenance, operation, inspection, repair, replacement and removal of a

public utility facilities

together with all necessary appurtenances, in, under, upon, over, and along that certain real property situated in the County of Riverside, State of California described as follows:

A strip of land 6 feet in width over that portion of all that portion of Lots 1 and 3 in Block 60 of Tract No. 2 of La Sierra Heights, as shown by Map on file in Book 7 page 66 of Maps, Riverside County Records; described as follows:

Beginning on the Southeasterly line of said Lot 1, at a point 513.5 feet North easterly from the most Southerly corner of said Lot 1; thence North 27° 25' West 210 feet; thence North 60° 35' East and parallel with the Southeasterly line of said Lot, 88 feet; thence South 27° 25' East 210 feet to a point on the South east line of said lot; thence South 60° 37' West along said Southeasterly line 88 feet to the point of beginning.

The center line of said strip being described as follows:

Beginning at a point on the Southeasterly line of said Lot 1, said point 516.5 feet Northeasterly from the most Southerly corner of said Lot 1; North 27° 25' 00" West 70 feet.

TOGETHER WITH the right to clear and right of way from any structures or trees, to e

6-2-44

10

d along said real property, and to deposit tools, implements and other
l thereon by said party of the second part, its officers, agents and
employees and by persons under contract with it and their officers, agents and
employees, whenever and wherever necessary for the purpose of constructing,
reconstructing, maintaining, operating, inspecting, repairing, replacing, and
removing said _____ public utility facilities

Provided, however, that the grantor _____ reserves _____ the right to use and enjoy
the land over which said easement and right of way is granted, for any purpose
and in any manner which does not interfere with or impair the right of the
grantee to use the said easement and right of way.

IN WITNESS WHEREOF the said party _____ of the first part has _____
hereunto executed the within instrument the day and year first above written.

*Witnessed By
Robert L. Mills*

MATTIE E. KERSEY

Mattie E. Kersey

CONSENT TO RECORDATION

THIS IS TO CERTIFY that the interest in real property
conveyed by the Deed or Grant dated 11-29-67
From: Mattie E. Kersey
For: Per. Lots 143, 144, 145, 146, 147, 148, 149, 150, 151, 152, 153, 154, 155, 156, 157, 158, 159, 160, 161, 162, 163, 164, 165, 166, 167, 168, 169, 170, 171, 172, 173, 174, 175, 176, 177, 178, 179, 180, 181, 182, 183, 184, 185, 186, 187, 188, 189, 190, 191, 192, 193, 194, 195, 196, 197, 198, 199, 200, 201, 202, 203, 204, 205, 206, 207, 208, 209, 210, 211, 212, 213, 214, 215, 216, 217, 218, 219, 220, 221, 222, 223, 224, 225, 226, 227, 228, 229, 230, 231, 232, 233, 234, 235, 236, 237, 238, 239, 240, 241, 242, 243, 244, 245, 246, 247, 248, 249, 250, 251, 252, 253, 254, 255, 256, 257, 258, 259, 260, 261, 262, 263, 264, 265, 266, 267, 268, 269, 270, 271, 272, 273, 274, 275, 276, 277, 278, 279, 280, 281, 282, 283, 284, 285, 286, 287, 288, 289, 290, 291, 292, 293, 294, 295, 296, 297, 298, 299, 300, 301, 302, 303, 304, 305, 306, 307, 308, 309, 310, 311, 312, 313, 314, 315, 316, 317, 318, 319, 320, 321, 322, 323, 324, 325, 326, 327, 328, 329, 330, 331, 332, 333, 334, 335, 336, 337, 338, 339, 340, 341, 342, 343, 344, 345, 346, 347, 348, 349, 350, 351, 352, 353, 354, 355, 356, 357, 358, 359, 360, 361, 362, 363, 364, 365, 366, 367, 368, 369, 370, 371, 372, 373, 374, 375, 376, 377, 378, 379, 380, 381, 382, 383, 384, 385, 386, 387, 388, 389, 390, 391, 392, 393, 394, 395, 396, 397, 398, 399, 400, 401, 402, 403, 404, 405, 406, 407, 408, 409, 410, 411, 412, 413, 414, 415, 416, 417, 418, 419, 420, 421, 422, 423, 424, 425, 426, 427, 428, 429, 430, 431, 432, 433, 434, 435, 436, 437, 438, 439, 440, 441, 442, 443, 444, 445, 446, 447, 448, 449, 450, 451, 452, 453, 454, 455, 456, 457, 458, 459, 460, 461, 462, 463, 464, 465, 466, 467, 468, 469, 470, 471, 472, 473, 474, 475, 476, 477, 478, 479, 480, 481, 482, 483, 484, 485, 486, 487, 488, 489, 490, 491, 492, 493, 494, 495, 496, 497, 498, 499, 500, 501, 502, 503, 504, 505, 506, 507, 508, 509, 510, 511, 512, 513, 514, 515, 516, 517, 518, 519, 520, 521, 522, 523, 524, 525, 526, 527, 528, 529, 530, 531, 532, 533, 534, 535, 536, 537, 538, 539, 540, 541, 542, 543, 544, 545, 546, 547, 548, 549, 550, 551, 552, 553, 554, 555, 556, 557, 558, 559, 560, 561, 562, 563, 564, 565, 566, 567, 568, 569, 570, 571, 572, 573, 574, 575, 576, 577, 578, 579, 580, 581, 582, 583, 584, 585, 586, 587, 588, 589, 590, 591, 592, 593, 594, 595, 596, 597, 598, 599, 600, 601, 602, 603, 604, 605, 606, 607, 608, 609, 610, 611, 612, 613, 614, 615, 616, 617, 618, 619, 620, 621, 622, 623, 624, 625, 626, 627, 628, 629, 630, 631, 632, 633, 634, 635, 636, 637, 638, 639, 640, 641, 642, 643, 644, 645, 646, 647, 648, 649, 650, 651, 652, 653, 654, 655, 656, 657, 658, 659, 660, 661, 662, 663, 664, 665, 666, 667, 668, 669, 670, 671, 672, 673, 674, 675, 676, 677, 678, 679, 680, 681, 682, 683, 684, 685, 686, 687, 688, 689, 690, 691, 692, 693, 694, 695, 696, 697, 698, 699, 700, 701, 702, 703, 704, 705, 706, 707, 708, 709, 710, 711, 712, 713, 714, 715, 716, 717, 718, 719, 720, 721, 722, 723, 724, 725, 726, 727, 728, 729, 730, 731, 732, 733, 734, 735, 736, 737, 738, 739, 740, 741, 742, 743, 744, 745, 746, 747, 748, 749, 750, 751, 752, 753, 754, 755, 756, 757, 758, 759, 760, 761, 762, 763, 764, 765, 766, 767, 768, 769, 770, 771, 772, 773, 774, 775, 776, 777, 778, 779, 780, 781, 782, 783, 784, 785, 786, 787, 788, 789, 790, 791, 792, 793, 794, 795, 796, 797, 798, 799, 800, 801, 802, 803, 804, 805, 806, 807, 808, 809, 810, 811, 812, 813, 814, 815, 816, 817, 818, 819, 820, 821, 822, 823, 824, 825, 826, 827, 828, 829, 830, 831, 832, 833, 834, 835, 836, 837, 838, 839, 840, 841, 842, 843, 844, 845, 846, 847, 848, 849, 850, 851, 852, 853, 854, 855, 856, 857, 858, 859, 860, 861, 862, 863, 864, 865, 866, 867, 868, 869, 870, 871, 872, 873, 874, 875, 876, 877, 878, 879, 880, 881, 882, 883, 884, 885, 886, 887, 888, 889, 890, 891, 892, 893, 894, 895, 896, 897, 898, 899, 900, 901, 902, 903, 904, 905, 906, 907, 908, 909, 910, 911, 912, 913, 914, 915, 916, 917, 918, 919, 920, 921, 922, 923, 924, 925, 926, 927, 928, 929, 930, 931, 932, 933, 934, 935, 936, 937, 938, 939, 940, 941, 942, 943, 944, 945, 946, 947, 948, 949, 950, 951, 952, 953, 954, 955, 956, 957, 958, 959, 960, 961, 962, 963, 964, 965, 966, 967, 968, 969, 970, 971, 972, 973, 974, 975, 976, 977, 978, 979, 980, 981, 982, 983, 984, 985, 986, 987, 988, 989, 990, 991, 992, 993, 994, 995, 996, 997, 998, 999, 1000
to the City of Riverside, a municipal corporation, is here-
by accepted for and on behalf of said City pursuant
to Resolution of the City Council thereof recorded on
12-3-58 in Bk. 2374 O.R. pg. 329 of Sec. Riverside County
Records, and the Grantee hereby consents to recordation
of this instrument through the undersigned.

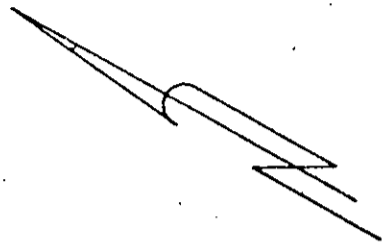
Dated 12-4-67
[Signature]
Property Management Officer

Return Deed to: Office of City Clerk
Riverside, California

6376

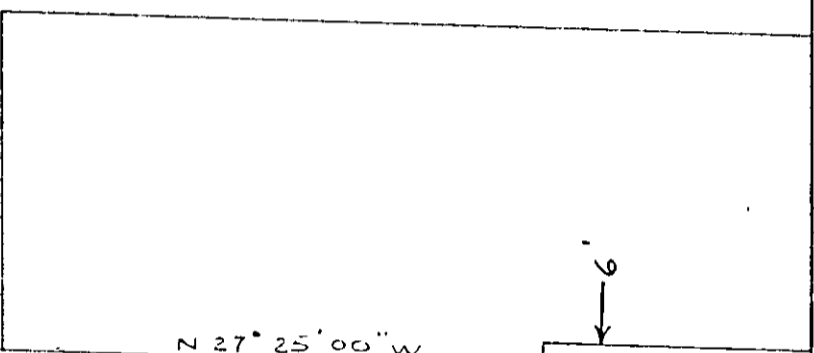
1062

A Portion of Lot 1, Block 60,
La Sierra Heights Tract No. 2,
M.B. 7/66, Riverside County Records.

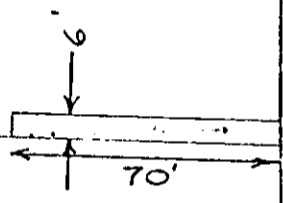


30
50
N 60° 37' 00" E

PIERCE ST.



N 27° 25' 00" W



15.6
88.00
64.75
64.75
77.43

ROSE AVE.

N 27° 25' 30" W

Utility Coding: 60-651-602-0141-6860

6376

1" = 50'
9-20-67

DRAWN RJH

CITY OF RIVERSIDE
DEPARTMENT OF PUBLIC UTILITIES

ELECT.

DRAWING NO
PI-0141-A

*Riviera
City Clerk*

106211

6376

Microfilm recording from 4-1-65. Book and page
no longer assigned. Serial
and year of filing. Bill
assigned number by account number.

RECEIVED FOR RECORD
DEC 4 1967

3 Min. Past 1 o'clock P M
At Request of
C. W. D. D. D.
Recorder of Official Records
of Riverside County, California

W. W. D. D.
Recorder
FEE \$ *2.00*