

12446

Microfilm recording from 4-1-65. Book and page
no longer assigned. Identify by account number
and year of filing.

ORDINANCE NO. 3585

RECEIVED FOR RECORD

FEB 7 1969

30 Min. Past 9 o'clock AM
At Request of

CITY OF RIVERSIDE

Recorded in Official Records
of Riverside County, California

6691

W. H. D. Dalglish
Recorder
FEE \$ *12.00*

1
2
3
4
5
6
7
8
9
10
11
12
13
14
15
16
17
18
19
20
21
22
23
24
25
26
27
28
29
30
31
32

AN ORDINANCE OF THE CITY COUNCIL OF THE CITY OF RIVERSIDE, CALIFORNIA, MAKING ITS FINDINGS AND DETERMINATIONS IN THE MATTER OF RESOLUTION OF INTENTION NO. 11145 ; RESERVING PUBLIC UTILITY EASEMENTS AND DETERMINING THAT THE PUBLIC CONVENIENCE AND NECESSITY REQUIRE RESERVATION OF SUCH EASEMENTS; AND MAKING ITS ORDER VACATING A WALKWAY BETWEEN VIA SAN JOSE AND CANTERBURY ROAD.

WHEREAS on November 26, 1968, the City Council of the City of Riverside adopted Resolution No. 11145 declaring its intention to order vacation of a walkway between Via San Jose and Canterbury Road and fixing the time and place of hearing all persons interested in the proposed vacation, pursuant to the provisions of the Street Vacation Act of 1941, being Sections 8300 et seq. of Part 3, Division 9 of the Streets and Highways Code of the State of California; and

WHEREAS said proposed vacation was submitted to and acted upon by the Planning Commission of the City of Riverside and notice of hearing said resolution was given as provided by said Street Vacation Act of 1941; and

WHEREAS on the day fixed for the hearing the City Council heard and considered the evidence offered by persons interested and found and hereby finds from all of the evidence submitted that the walkway ordered vacated is unnecessary for present or prospective public use.

NOW, THEREFORE, the City Council of the City of Riverside does ordain that the said walkway in the City of Riverside, County of Riverside, State of California, described as follows:

All of Lot "H" of Canterbury Road Tract as shown by map on file in Book 26, pages 1 and 2 of Maps, records of Riverside County, California, together with all of Lot "E" of Sun-Air Homes No.2, as shown by map on file in Book 28, pages 65 and 66 of Maps, records of said County;

RESERVING from said Lot "H" an easement over the northeasterly 10.00 feet thereof for public utility purposes;

ALSO RESERVING an easement for public utility purposes over all of said Lot "E",

be and the same is hereby vacated.

REQUEST FOR RECORDATION

Request of City Clerk for recordation of this
instrument, and return to,
City Clerk, Room 15, City Hall,
Riverside, California

5-14 NB

6691

12446


1
2
3
4
5
6
7
8
9
10
11
12
13
14
15
16
17
18
19
20
21
22
23
24
25
26
27
28
29
30
31
32

BE IT FURTHER ORDAINED that the City Council does hereby determine that the public convenience and necessity require reservation of public utility easements for the transportation and distribution of electrical energy including access and the right to keep the property free from inflammable materials and wood growth that would interfere with the use of said public utility easements.


IT IS FURTHER ORDAINED that the City Clerk of said City of Riverside shall cause a certified copy of this order, attested by the City Clerk under the seal of said City to be recorded in the office of the County Recorder of Riverside County, California.

IT IS FURTHER ORDAINED that the City Clerk shall certify to the adoption of this ordinance and cause it to be published once in **The Press**. This ordinance shall become effective on the 30th day after the date of its adoption.

ADOPTED by the City Council and signed by the Mayor and attested by the City Clerk this **4th** day of **February, 1969**.



Mayor of the City of Riverside

Attest:


City Clerk of the City of Riverside

12446

1
2
3
4
5
6
7
8
9
10
11
12
13
14
15
16
17
18
19
20
21
22
23
24
25
26
27
28
29
30
31
32

I, Virginia J. Strohecker, City Clerk of the City of Riverside, California, do hereby certify that the foregoing ordinance was duly and regularly introduced at a meeting of the City Council on the 7th day of January, 1969, and that thereafter said ordinance was duly and regularly adopted at a meeting of the City Council on the 4th day of February, 1969, by the following vote, to wit:

Ayes: Councilmen Holcomb, Sotelo, Pick, Younglove, Belding, Renck and Betz.

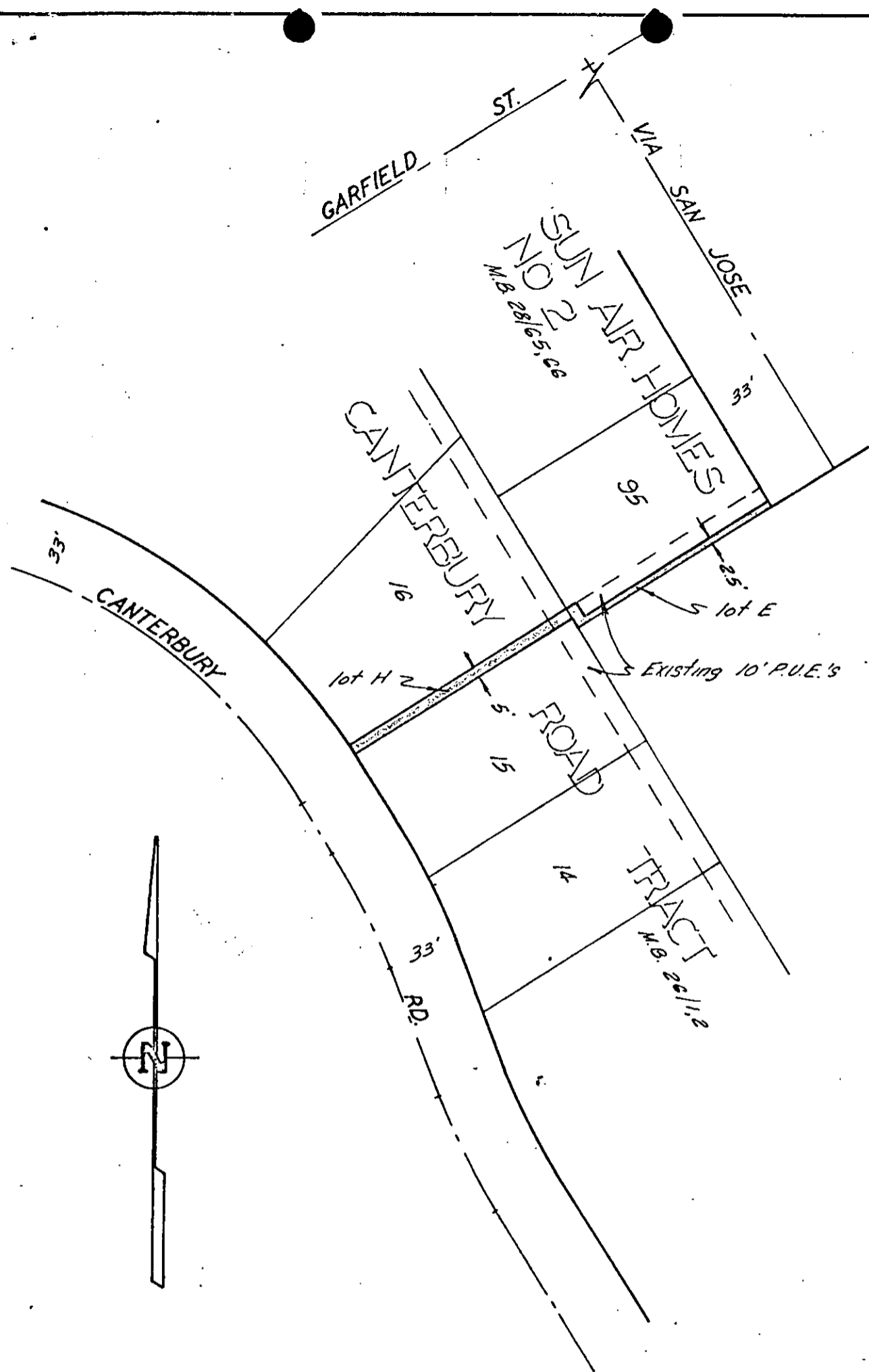
Noes: None.

Absent: None.

IN WITNESS WHEREOF I have hereunto set my hand and affixed the official seal of the City of Riverside, California, this 4th day of February, 1969.

Virginia J. Strohecker
City Clerk of the City of Riverside

12446



CITY OF RIVERSIDE, CALIFORNIA

PLAT OF PARCEL(S) DESCRIBED IN THE ATTACHED DOCUMENT

This plat is solely an aid in locating the parcel(s) described in the attached document. It is not a part of the written description therein.

5/14 SHEET

SCALE: 1" = 60'

DRAWN 11/8/68

BY B.B.

SUBJECT Walkway location

OF SHEETS