

RECORDING REQUESTED BY

SECURITY TITLE INSURANCE CO.

AND WHEN RECORDED MAIL TO

NAME City of Riverside
ADDRESS City Hall
CITY & STATE Riverside, California
Attention A. M. Rice

MAIL TAX STATEMENTS TO

NAME not applicable
ADDRESS
CITY & STATE

Book and page by account number

RECEIVED FOR RECORD

NOV 22 1971

AT 9:00 O'CLOCK A.M.

At Request of SECURITY TITLE INSURANCE CO. Recorded in Official Records of Riverside County, California

W. H. DeLoach

Recorder FEES \$ 1.00

SPACE ABOVE THIS LINE FOR RECORDER'S USE

Documentary transfer tax \$ -0-
 Computed on full value of property conveyed, or
 Computed on full value less liens & encumbrances remaining thereon at time of sale

Signature of declarant or agent determining tax - firm name
 Unincorporated area City of

APPROVED AS TO FORM

Grant Deed

[Signature]
CITY ATTORNEY

THIS FORM FURNISHED BY SECURITY TITLE INSURANCE COMPANY

FOR A VALUABLE CONSIDERATION, receipt of which is hereby acknowledged,

JAMES F. DAVIDSON, JR., ARTHUR F. MUMPER and DONALD W. BOHR, all married men; dealing with their separate property,

hereby GRANT(S) to CITY OF RIVERSIDE, a Municipal corporation

the following described real property in the City of Riverside county of Riverside, state of California:

Lots 12 and 13 and the Northerly rectangular 25 feet of Lot 14 of V. S. Runnel's Resubdivision of Block 4, Range 6 of Riverside, as shown by Map on file in Book 6 page 1 of Maps, San Bernardino County Records.

DESCRIPTION APPROVAL

By *[Signature]* 11/27/71 by *[Signature]* for Surveyor

Dated November 1, 1971

[Signature] James F. Davidson, Jr.
[Signature] Arthur F. Mumper
[Signature] Donald W. Bohr


STATE OF CALIFORNIA }
COUNTY OF Riverside } SS.

On November 2, 1971 before me, the undersigned, a Notary Public in and for said County and State, personally appeared James F. Davidson, Jr., Arthur F. Mumper, and Donald W. Bohr

known to me to be the persons whose names subscribed to the within instrument and acknowledged that they executed the same.

[Signature]
Signature of Notary
Charles C. Canup
Name (Typed or Printed) of Notary

FOR NOTARY SEAL OR STAMP

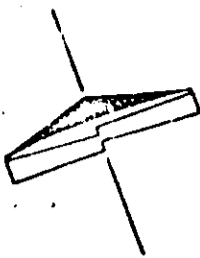


Title Order No. 386479

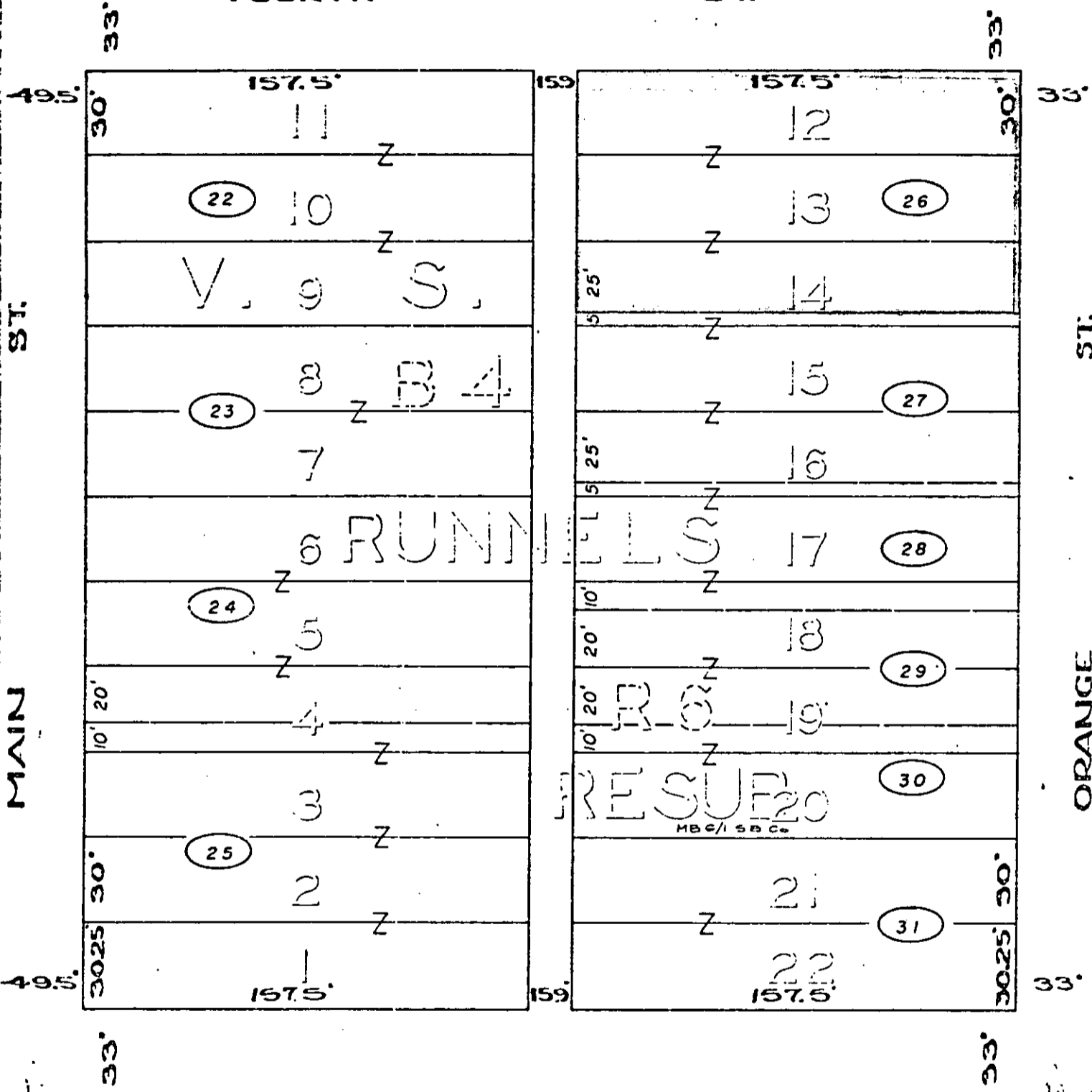
Escrow No. 53895-D

0-7496


133179



FOURTH ST.



FIFTH ST.

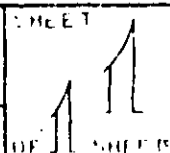
City Parcel Numbers 

CITY OF RIVERSIDE, CALIFORNIA

1-2

PLAT OF PARCEL(S) DESCRIBED
IN THE ATTACHED DOCUMENT

This plat is solely an aid in locating the parcel(s) described in the attached document. It is not a part of the written description therein.



SCALE: 1" = 50'

DRAWN 12-14-70 BY JTE

SUBJECT CIVIC CENTER

0-7496