

No Fee - 6103 Government Code

96544

When recorded mail to:

City Clerk's Office
City of Riverside
City Hall, 3711 Orange Street
Riverside, California 92501
Bowie Court

RECEIVED FOR RECORD

AUG 8 1975

45 Min. Part 3 of Book 10
CITY CLERK

Book 1975, Page 96544

Recorded in Official Records
of Riverside County, California

W. W. DeLoach Recorder

FEES \$ 1.00

INDEXED

DOCUMENTARY TRANSFER TAX

\$ _____ None

Signature

CITY OF RIVERSIDE

FOR RECORDER'S OFFICE USE ONLY

GRANT DEED

8453

JOSE BARBARIN, a married man

Grantor

FOR A VALUABLE CONSIDERATION, receipt of which is hereby acknowledged,
do es hereby grant to the CITY OF RIVERSIDE, a Municipal Corporation,
the real property in the City of Riverside, County of Riverside, State
of California, described as follows:

The Southerly 5.00 feet of Lot 9 of HIGH STREET SUBDIVISION, on
file in Book 10 of Maps, at page 91 thereof, records of Riverside
County, California.

Area: 225 square feet.

DESCRIPTION APPROVAL

by W. W. DeLoach 7/27/75 by W. W. DeLoach
Surveyor

Dated August 4, 1975

Jose Barbarin
JOSE BARBARIN

APPROVED AS TO FORM

C. Anita Loya

STATE OF CALIFORNIA


COUNTY OF RIVERSIDE

ss.

ON the 4th day of August, 1975,
before me, the undersigned, a Notary Public in and for said State, personally appeared

Jose Barbarin, known to me,
to be the person whose name is subscribed to the within instrument,
and acknowledged to me that he executed the same.

WITNESS my hand and official seal.



5510 Magnolia Ave., Riverside, CA. 92506


Cecilia A. Loya

Notary Public in and for said State.

8453

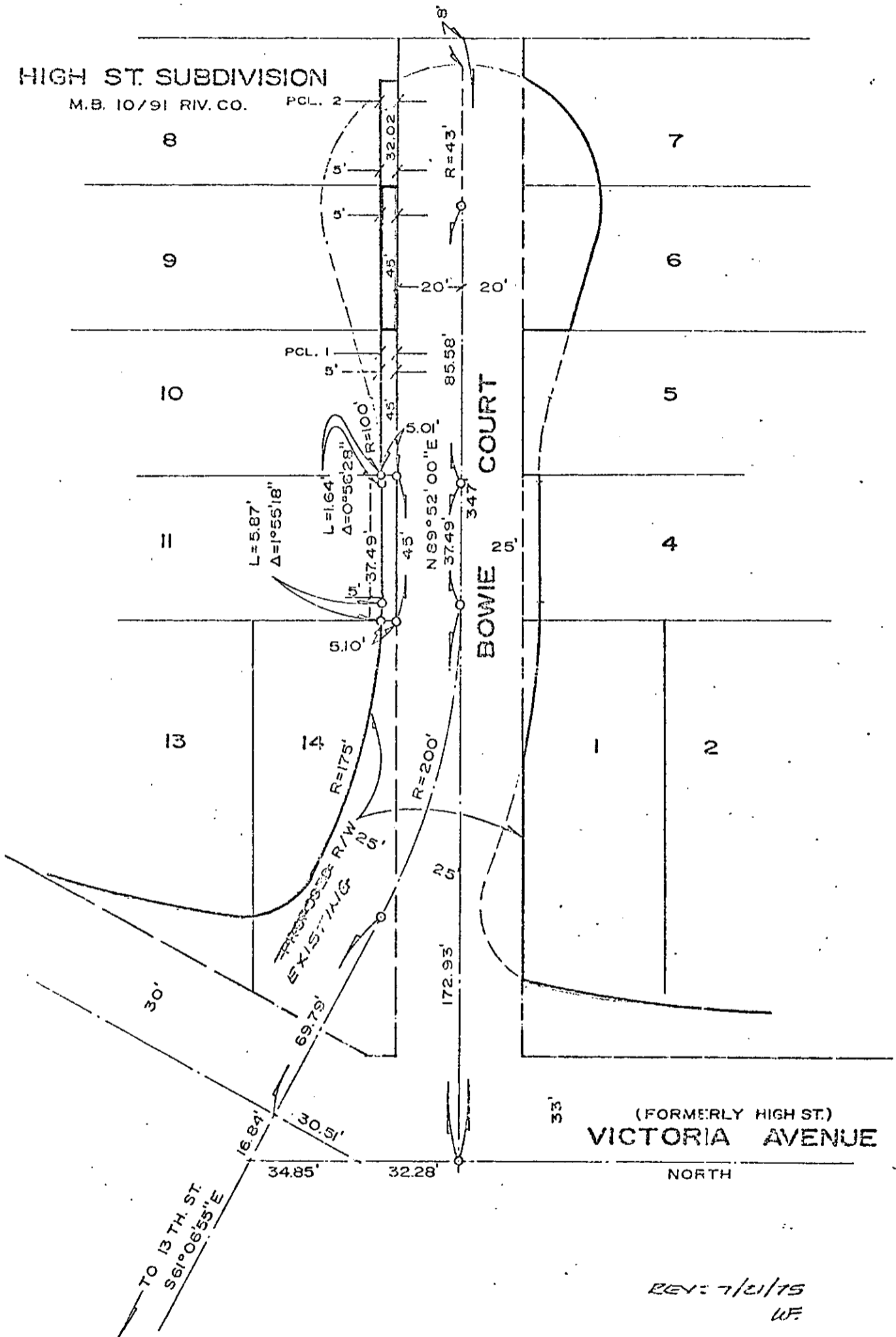
96544

96544



HIGH ST. SUBDIVISION

M.B. 10/91 RIV. CO. PCL. 2



CITY OF RIVERSIDE, CALIFORNIA

THIS PLAT IS SOLELY AN AID IN LOCATING THE PARCEL(S) DESCRIBED IN THE ATTACHED DOCUMENT. IT IS NOT A PART OF THE WRITTEN DESCRIPTION THEREIN.

SHEET 1 OF 1

3/15

SCALE: 1" = 40'

DRAWN BY GS DATE 8/23/73

SUBJECT BOWIE COURT

8453