

No Fee - 6103 Government Code

26341

When recorded mail to
City Clerk's Office
City of Riverside
City Hall, 3900 Main Street
Riverside, California 92501
Bldg. Permits-11650 Doverwood

DOCUMENTARY TRANSFER TAX
\$ None

Signature _____
CITY OF RIVERSIDE

RECEIVED FOR RECORD

FEB 27 1976

15 Min. Past 3 o'clock P.M.

At Request of
CITY OF RIVERSIDE

Book 1976, Page 26341
Recorded in Official Records
of Riverside County, California

W.H. DeLoach, Recorder

FEES \$

FOR RECORDER'S OFFICE USE ONLY

GRANT DEED

8590

ROMA JEAN McCLAIN, an unmarried woman

_____, Grantor

FOR A VALUABLE CONSIDERATION, receipt of which is hereby acknowledged,
do es hereby grant to the CITY OF RIVERSIDE, a Municipal Corporation,
the real property in the City of Riverside, County of Riverside, State
of California, described as follows:

The Northwesterly 8.00 feet of Lot 8 of REICHE'S LA SIERRA SUBDIVISION,
as shown by map on file in Book 13 of Maps, at Page 60 thereof, records
of said Riverside County; said Northwesterly 8.00 feet being measured at
right angles 8.00 feet Southeasterly from the northwesterly line of said
Lot.

DESCRIPTION APPROVAL
by George Hutchinson 2/11/76 by [Signature]

Dated February 20, 1976


APPROVED AS TO FORM

E. Luis Galenz
SENIOR DEPUTY CITY ATTORNEY

Roma Jean McClain
ROMA JEAN McCLAIN
Roma Jean McClain

STATE OF CALIFORNIA,
COUNTY OF Riverside ss.

26341



ON February 20, 1976
before me, the undersigned, a Notary Public in and for said State, personally appeared

ROMA JEAN McCLAIN
_____, known to me,
to be the person whose name _____ subscribed to the within Instrument,
and acknowledged to me that she executed the same.

WITNESS my hand and official seal.

C. Lester Shumaker
Notary Public in and for said State.


8590

26341

Sierra Vista Ave.

Drive

Doverwood



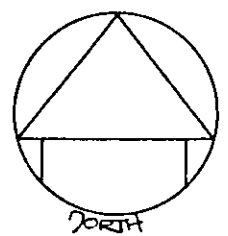
Reiche's
La Sierra Sub.
M.B. 13/60 R.V.C.



La Sierra
Casa Tract
M.B. 12/53 R.V.C.

Valverda

Avenue



• CITY OF RIVERSIDE, CALIFORNIA •

THIS PLAT IS SOLELY AN AID IN LOCATING THE PARCEL(S) DESCRIBED IN THE ATTACHED DOCUMENT. IT IS NOT A PART OF THE WRITTEN DESCRIPTION THEREIN.

SHEET 1 OF 1

6/26

SCALE: 1" = 50'

DRAWN BY J.V. DATE 2/9/76

SUBJECT Building Permits - 11650 Doverwood.

8690