



ENCROACHMENT PERMIT
Storm Drain Connection
 City of Riverside - Public Works Dept.
 951-826-5341

Issuance of this permit shall not be construed as a waiver of any other applicable permit or requirement, and is only revocable permission to use the land for the purpose described.

Owner: D.R. HORTON
Location:
A.P.N.: 221-240-003

Encroachment: Connect Private Storm Drain to City System in Ottawa Ave

The above-described encroachment being shown on Exhibit A attached hereto.

Upon issuance of this permit, I agree to comply with the attached terms and conditions.

Date: 3/15/05

By: [Signature]

Date: _____

By: _____

Applicant
 D.R. HORTON
 119 N. MAPLE STREET SUITE A
 CORONA, CA
 92880
 951-272-9000

Contractor/Developer

ENCROACHMENT PERMIT APPROVAL

This permit has been reviewed and approved by the Departments listed below provided the attached terms and conditions are adhered to:

- P/W ENGINEERING
- P/W TRAFFIC
- P/U WATER

FINAL APPROVAL

Date: 3/11/05

[Signature]
 Public Works Director

THIS PERMIT IS NOT VALID UNTIL ISSUED AND POSTED IN CITY RECORDS

Issued by: [Signature]

Dated: 3/22/05

ENCROACHMENT PERMIT NO. PW05-0155



City of Riverside

The following are requirements that need to be met for your permit #PW05-0155 .

- 1: Permittee acknowledges that the area of encroachment is owned or controlled by the City of Riverside.
- 2: Permittee acknowledges that the described property could be needed for a proposed or planned public improvement and the City may revoke this permit. Upon written notice of revocation, the permittee shall, within the time prescribed by the City, remove all improvements placed, constructed or maintained. If the permittee fails to abide by the removal order of the City, the City shall have the right to remove and destroy the improvements without reimbursement to the permittee. The cost of such removal shall be paid by the permittee to the City and shall constitute a debt owed to the City.
- 3: Permittee waives the right of claim, loss, damage or action against the City resulting from revocation, termination, removal of improvements or any action of the City, its officers, agents or employees taken in accordance with the terms herein.
- 4: If the Public Works Director of the City of Riverside finds that the permittee is in default of the terms of this permit, that shall be cause for revocation.
- 5: Permittee herewith agrees to hold the City of Riverside harmless from and against all claims demands, costs, losses, damages, injuries, actions for damages and/or injuries, and liability in connection with the construction, encroachment, and/or maintenance to be done by permittee within the described property.
- 6: Prior to any construction taking place on City controlled property, permittee shall obtain a Construction Permit or Street Opening Permit from the City Public Works Department.
- 7: The permittee agrees to insure that construction of their improvements will not interfere in any way with any existing City or utility facilities.
- 8: Permittee acknowledges that existing city or utility facilities will require future maintenance, reconstruction, and revisions and that facilities may be added, any of which may result in removal or alteration of the permittee's improvements without reimbursement to the permittee.
- 9: Prior to construction, permittee shall contact Underground Service Alert to field locate existing utility lines. Any conflicts discovered will void the permit until acceptable revisions are made. It shall be Permittee's responsibility to determine the location and required clearances from all public and private utility, sewer and drainage facilities prior to drilling and shall only drill in compliance with such clearance requirements.
- 10: All on-site catch basins and inlets must have a properly installed and maintained drainage water filtration system to Public Works Specifications.
- 11: Permittee acknowledges that there are existing public works and public utility facilities that may interfere with the proposed improvement. All existing utilities, sewers and storm drains must be field located (pot-holed) prior to installation of the proposed facilities.
- 12: Permittee acknowledges that all maintenance of the drain line between its connection with the line in the street and the right of way line is the responsibility of the permittee.

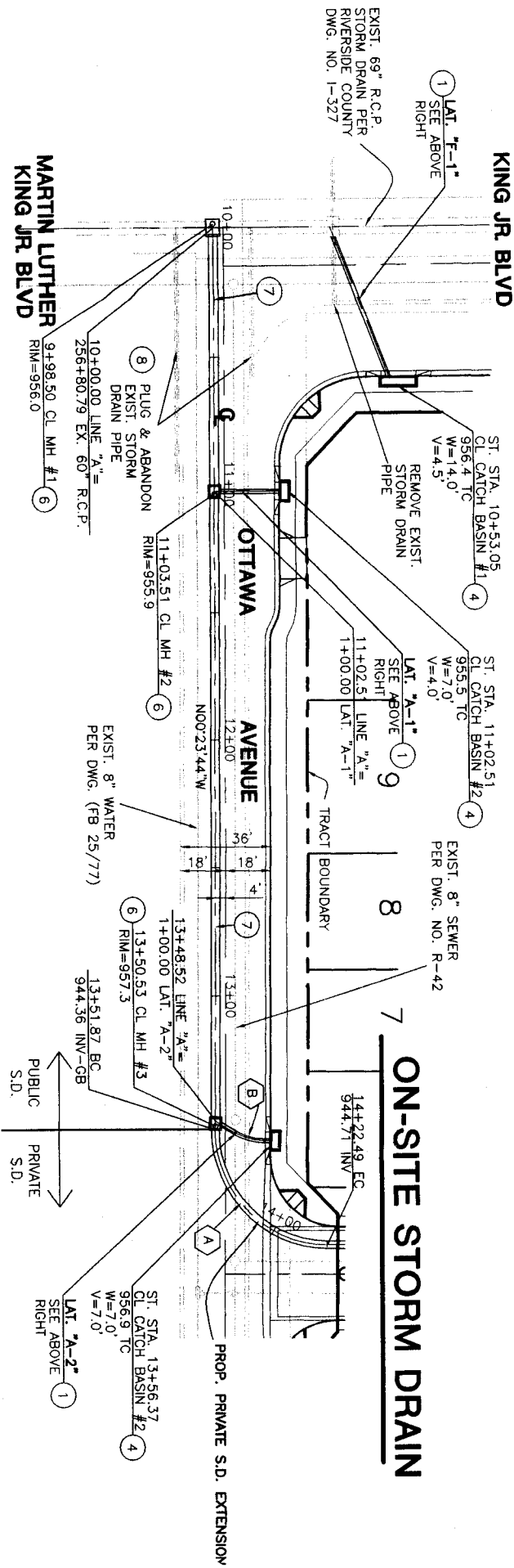
13: All work conducted within the Public Right of Way shall be limited to the hours of 8:30 am through 4:00 pm.

14:

15:

16:

**MARTIN LUTHER
KING JR. BLVD**



**S.D. LINE "A"
(PUBLIC)**

STORM DRAIN CONSTRUCTION NOTES:

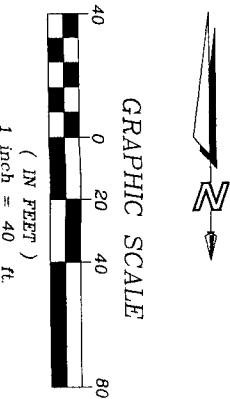
- 1 CONSTRUCT 18" R.C.P. & BEDDING (D-LOAD PER PLAN)
- 7 CONSTRUCT 42" R.C.P. & BEDDING (D-LOAD PER PLAN)
- 4 CONSTRUCT CATCH BASIN PER CITY OF RIVERSIDE STD. DWG NO. 405 (W VARIES)
- 6 CONSTRUCT MANHOLE AX PER CITY OF RIVERSIDE STD. DWG NO. 430
- 8 INSTALL 8" PLUG

NO.	DELTA	RADIUS	LENGTH	TANGENT
A	89°55'25"	45.00'	70.62'	44.94'
B	30°00'00"	22.50'	11.78'	6.03'

CURVE DATA

**TRACT NO. 31801
REDINGTON - D.R. HORTON
STORM DRAIN
ENCROACHMENT EXHIBIT**

SHEET 2 OF 2



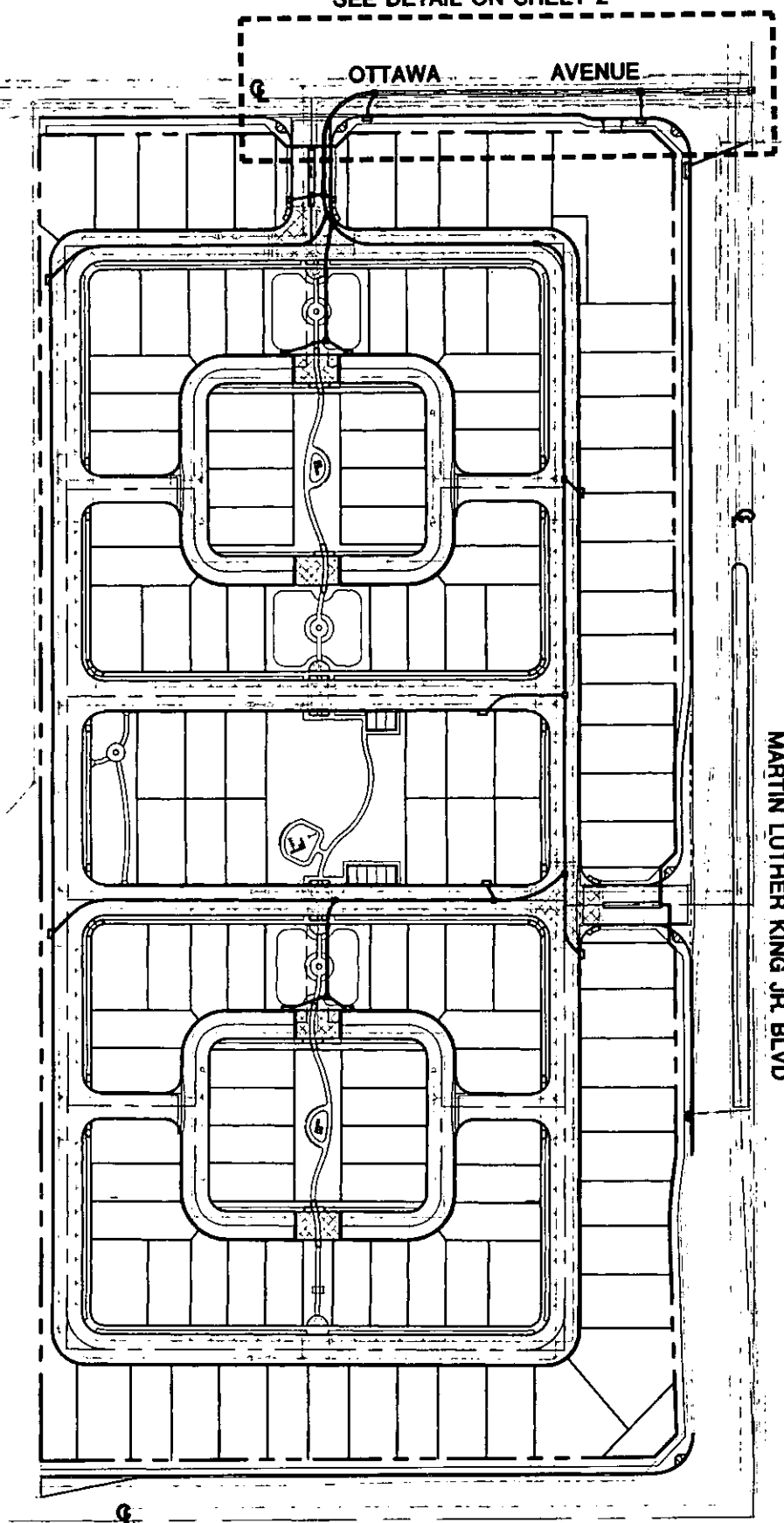
FUSCOE ENGINEERING
10390 Commerce Center Drive, Suite 200
Rancho Cucamonga, California 91730
Tel 909.581.0676 • fax 909.581.0696
www.fuscoe.com

SEE DETAIL ON SHEET 2

OTTAWA AVENUE

MARTIN LUTHER KING JR. BLVD

CHICAGO AVENUE



FUSCO
ENGINEERING

10390 Commerce Center Drive, Suite 200
Rancho Cucamonga, California 91730
tel 909.581.0676 • fax 909.581.0696
www.fusco.com

TRACT NO. 31801
REDINGTON - DR. HORTON

STORM DRAIN
ENCROACHMENT EXHIBIT

SHEET 1 OF 2